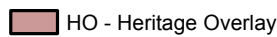




 HO - Heritage Overlay



Disclaimer
This publication may be of assistance to you but the State of Victoria and its employees do not guarantee that the publication is without flaw of any kind or is wholly appropriate for your particular purposes and therefore disclaims all liability for any error, loss or other consequence which may arise from you relying on any information in this publication.

© The State of Victoria Department of Environment, Land, Water and Planning 2018

A horizontal number line is shown with three major tick marks labeled 0, 225, and 450. There are 8 equal intervals between 0 and 450, with a label "Meters" centered below the line.

Australian Map Grid Zone 55



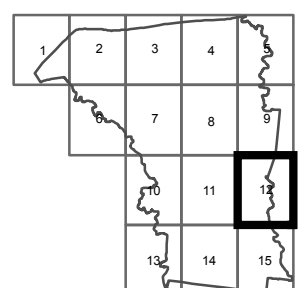
Planning Group

Printed: 20/03/2019



Environment,
Land, Water
and Planning

INDEX TO ADJOINING SCHEME MAPS



MOONEE
VALLEY
CITY

MELBOURNE
CITY

LEGEND
HO - Heritage Overlay

Municipal Boundary

Disclaimer
This publication may be of assistance to you but the State of Victoria and its employees do not guarantee that the publication is without flaw of any kind or is wholly appropriate for your particular purposes and therefore disclaims all liability for any error, loss or other consequence which may arise from you relying on any information in this publication.

© The State of Victoria Department of Environment, Land, Water and Planning 2018

0 225 450
Meters

Australian Map Grid Zone 55



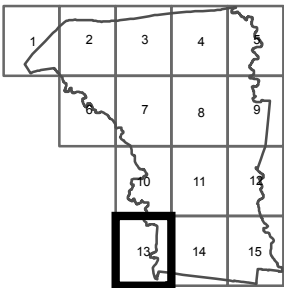
Planning Group

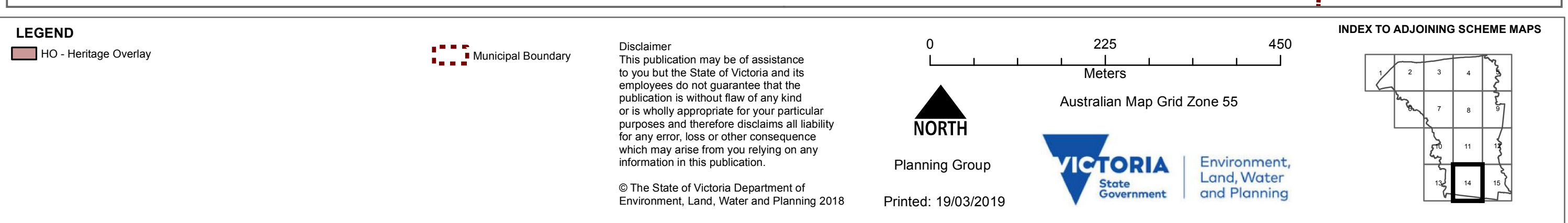
Printed: 19/03/2019

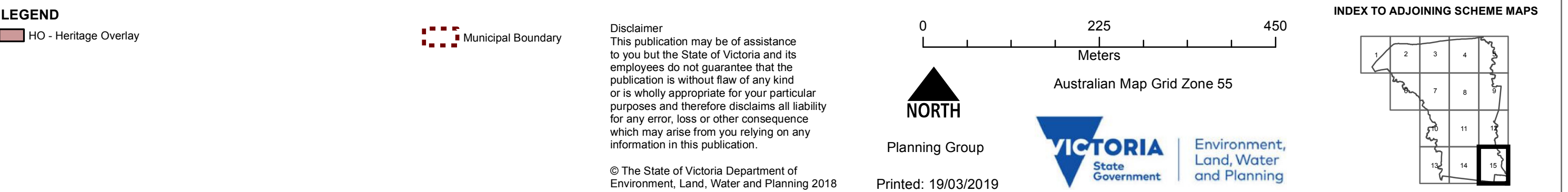


Environment,
Land, Water
and Planning

INDEX TO ADJOINING SCHEME MAPS







Appendix 7 - Document 6 - Revised Schedule to Clause 43.01

MORELAND PLANNING SCHEME

03/08/2017
C468
Proposed
C174

SCHEDULE TO CLAUSE 43.01 HERITAGE OVERLAY

The requirements of this overlay apply to both the heritage place and its associated land.

PS Map Ref	Heritage Place	External Paint Controls Apply?	Internal Alteration Controls Apply?	Tree Controls Apply?	Outbuildings or fences which are not exempt under Clause 43.01-3	Included on the Victorian Heritage Register under the Heritage Act 1995?	Prohibited uses may be permitted?	Aboriginal heritage place?
HO431	Precinct Adler Grove Precinct, Coburg North Map 8HO Incorporated Plan: The Moreland Heritage Exemptions Incorporated Plan 2017	No	No	No	No	No	No	No
HO1	Precinct Albert Street Precinct, Brunswick Map 15HO Incorporated Plan: The Moreland Heritage Exemptions Incorporated Plan 2017	No	No	No	No	No	No	No
HO384	Precinct Allan Street Precinct, Brunswick Map 15HO Incorporated Plan: The Moreland Heritage Exemptions Incorporated Plan 2017	No	No	No	No	No	No	No

Formatted: Normal

Formatted: Font: (Default) Arial, 9 pt

Formatted: Normal

Formatted: Font: (Default) Arial, 9 pt

Formatted: Normal

Formatted: Font: (Default) Arial, 9 pt

MORELAND PLANNING SCHEME

PS Map Ref	Heritage Place	External Paint Controls Apply?	Internal Alteration Controls Apply?	Tree Controls Apply?	Outbuildings or fences which are not exempt under Clause 43.01-3	Included on the Victorian Heritage Register under the Heritage Act 1995?	Prohibited uses may be permitted?	Aboriginal heritage place?
HO432	Precinct Bain Avenue Precinct, Coburg North Map 8HO Incorporated Plan: The Moreland Heritage Exemptions Incorporated Plan 2017	No	No	No	No	No	No	No
HO13	Precinct Balmoral Avenue Precinct, Pascoe Vale South Map 10HO Incorporated Plan: The Moreland Heritage Exemptions Incorporated Plan 2017	No	No	No	No	No	No	No
HO14	Precinct Barkly Street East Precinct, East Brunswick Map 15HO Incorporated Plan: The Moreland Heritage Exemptions Incorporated Plan 2017	No	No	No	No	No	No	No
HO8	Precinct Barkly Street West Precinct, Brunswick Map 14HO Incorporated Plan: The Moreland Heritage Exemptions Incorporated Plan 2017	No	No	No	No	No	No	No

Formatted: Normal

Formatted: Font: (Default) Arial, 9 pt, Not Italic

Formatted: Normal

Formatted: Font: (Default) Arial, 9 pt

Formatted: Normal

Formatted: Font: (Default) Arial, 9 pt

Formatted: Normal

Formatted: Font: (Default) Arial, 9 pt

MORELAND PLANNING SCHEME

PS Map Ref	Heritage Place	External Paint Controls Apply?	Internal Alteration Controls Apply?	Tree Controls Apply?	Outbuildings or fences which are not exempt under Clause 43.01-3	Included on the Victorian Heritage Register under the Heritage Act 1995?	Prohibited uses may be permitted?	Aboriginal heritage place?
HO425	Precinct Beaufort Houses Precinct, Pascoe Vale South Map 10HO Incorporated Plan: The Moreland Heritage Exemptions Incorporated Plan 2017	Yes	No	No	No	No	No	No
HO24	Precinct Blyth Street Precinct, Brunswick Map 14HO & 15HO Incorporated Plan: The Moreland Heritage Exemptions Incorporated Plan 2017	No	No	No	No	No	No	No
HO34	Precinct Bourke Street Precinct, Coburg Map 11HO Incorporated Plan: The Moreland Heritage Exemptions Incorporated Plan 2017	No	No	No	No	No	No	No
HO30	Precinct Brickworks Housing Precinct, Brunswick Map 14HO Incorporated Plan: The Moreland Heritage Exemptions Incorporated Plan 2017	No	No	No	No	No	No	No
HO31	Precinct	No	No	Yes	No	No	No	No

Formatted: Normal

Formatted: Font: (Default) Arial, 9 pt

Formatted: Normal

Formatted: Font: (Default) Arial, 9 pt

Formatted: Normal

Formatted: Font: (Default) Arial, 9 pt

Formatted: Normal

Formatted: Font: (Default) Arial, 9 pt

MORELAND PLANNING SCHEME

PS Map Ref	Heritage Place	External Paint Controls Apply?	Internal Alteration Controls Apply?	Tree Controls Apply?	Outbuildings or fences which are not exempt under Clause 43.01-3	Included on the Victorian Heritage Register under the Heritage Act 1995?	Prohibited uses may be permitted?	Aboriginal heritage place?
	Bridges Reserve and City Oval (Bell Street) Precinct, Coburg Map 11HO & 12HO Incorporated Plan: The Moreland Heritage Exemptions Incorporated Plan 2017							
HO55	Precinct Bruce Street Precinct, Brunswick Map 14HO Incorporated Plan: The Moreland Heritage Exemptions Incorporated Plan 2017	No	No	No	No	No	No	No
HO32	Precinct Brunswick Road Precinct, Brunswick Map 14HO Incorporated Plan: The Moreland Heritage Exemptions Incorporated Plan 2017	No	No	No	No	No	No	No
HO33	Precinct Brunswick Road West Precinct, West Brunswick Map 13HO Incorporated Plan: The Moreland Heritage Exemptions Incorporated Plan 2017	No	No	No	No	No	No	No
HO100	Precinct	No	No	No	No	No	No	No

Formatted: Normal

Formatted: Font: (Default) Arial, 9 pt

Formatted: Normal

Formatted: Font: (Default) Arial, 9 pt

Formatted: Normal

Formatted: Font: (Default) Arial, 9 pt

Formatted: Normal

Formatted: Font: (Default) Arial, 9 pt

MORELAND PLANNING SCHEME

PS Map Ref	Heritage Place	External Paint Controls Apply?	Internal Alteration Controls Apply?	Tree Controls Apply?	Outbuildings or fences which are not exempt under Clause 43.01-3	Included on the Victorian Heritage Register under the Heritage Act 1995?	Prohibited uses may be permitted?	Aboriginal heritage place?
	Brunswick Road East Precinct, Brunswick East Map 14HO Incorporated Plan: The Moreland Heritage Exemptions Incorporated Plan 2017							
HO48	Precinct Clarendon Street Precinct, Coburg Map 11HO Incorporated Plan: The Moreland Heritage Exemptions Incorporated Plan 2017	No	No	No	No	No	No	No
HO51	Precinct Collier Crescent Precinct, Brunswick Map 14HO Incorporated Plan: The Moreland Heritage Exemptions Incorporated Plan 2017	No	No	No	No	No	No	No
HO207	Precinct Coonans Hill Precinct, Pascoe Vale South Map 10HO & 11HO Incorporated Plan: The Moreland Heritage Exemptions Incorporated Plan 2017	No	No	No	No	No	No	No
HO56	Precinct	No	No	No	No	No	No	No

Formatted: Normal

Formatted: Font: (Default) Arial, 9 pt

Formatted: Normal

Formatted: Font: (Default) Arial, 9 pt

Formatted: Normal

Formatted: Font: (Default) Arial, 9 pt

Formatted: Normal

Formatted: Font: (Default) Arial, 9 pt

MORELAND PLANNING SCHEME

PS Map Ref	Heritage Place	External Paint Controls Apply?	Internal Alteration Controls Apply?	Tree Controls Apply?	Outbuildings or fences which are not exempt under Clause 43.01-3	Included on the Victorian Heritage Register under the Heritage Act 1995?	Prohibited uses may be permitted?	Aboriginal heritage place?
	Daly Street Precinct, West Brunswick Map 13HO & 14HO Incorporated Plan: The Moreland Heritage Exemptions Incorporated Plan 2017							
HO60	Precinct Dawson Street Precinct, Brunswick Map 13HO & 14HO Incorporated Plan: The Moreland Heritage Exemptions Incorporated Plan 2017	Yes	No	No	No	No	No	No
HO66	Precinct De Carle Street/ Bishop Street Precinct, Brunswick Map 14HO & 15HO Incorporated Plan: The Moreland Heritage Exemptions Incorporated Plan 2017	No	No	Yes (Warr Park only)	No	No	No	No
HO433	Precinct Delta Avenue/ Lorensen Avenue Precinct, Coburg North Map 8HO Incorporated Plan: The Moreland Heritage Exemptions Incorporated Plan 2017	No	No	No	No	No	No	No
HO68	Precinct	No	No	No	No	No	No	No

Formatted: Normal

Formatted: Font: (Default) Arial, 9 pt

Formatted: Normal

Formatted: Font: (Default) Arial, 9 pt

Formatted: Normal

Formatted: Font: (Default) Arial, 9 pt

Formatted: Normal

MORELAND PLANNING SCHEME

PS Map Ref	Heritage Place	External Paint Controls Apply?	Internal Alteration Controls Apply?	Tree Controls Apply?	Outbuildings or fences which are not exempt under Clause 43.01-3	Included on the Victorian Heritage Register under the Heritage Act 1995?	Prohibited uses may be permitted?	Aboriginal heritage place?
	Donald Street Precinct, Brunswick Map 12HO & 14HO & 15HO Incorporated Plan: The Moreland Heritage Exemptions Incorporated Plan 2017							
HO116	Precinct Dudley Street Precinct, Fitzroy North Map 15HO Incorporated Plan: The Moreland Heritage Exemptions Incorporated Plan 2017	No	No	No	No	No	No	No
HO72	Precinct Edgars Creek Reserve Precinct, North Coburg Map 9HO Incorporated Plan: The Moreland Heritage Exemptions Incorporated Plan 2017	No	No	No	No	No	No	No
HO73	Precinct Edward Street Precinct, Brunswick Map 14HO Incorporated Plan: The Moreland Heritage Exemptions Incorporated Plan 2017	No	No	No	No	No	No	No
HO75	Precinct Ewing Street Precinct, Brunswick	No	No	No	No	No	No	No

Formatted: Normal

Formatted: Font: (Default) Arial, 9 pt

Formatted: Normal

Formatted: Font: (Default) Arial, 9 pt

Formatted: Normal

Formatted: Font: (Default) Arial, 9 pt

Formatted: Normal

Formatted: Font: (Default) Arial, 9 pt

MORELAND PLANNING SCHEME

PS Map Ref	Heritage Place	External Paint Controls Apply?	Internal Alteration Controls Apply?	Tree Controls Apply?	Outbuildings or fences which are not exempt under Clause 43.01-3	Included on the Victorian Heritage Register under the Heritage Act 1995?	Prohibited uses may be permitted?	Aboriginal heritage place?
	Map 15HO Incorporated Plan: The Moreland Heritage Exemptions Incorporated Plan 2017							
HO76	Precinct First Avenue Precinct, Brunswick Map 11HO & 14HO Incorporated Plan: The Moreland Heritage Exemptions Incorporated Plan 2017	No	No	No	No	No	No	No
HO426	Precinct Fischer Street Precinct, Coburg Map 8HO & 11HO Incorporated Plan: The Moreland Heritage Exemptions Incorporated Plan 2017	No	No	No	No	No	No	No
HO77	Precinct Frederick Street Precinct, Brunswick Map 14HO Incorporated Plan: The Moreland Heritage Exemptions Incorporated Plan 2017	No	No	No	No	No	No	No
HO132	Precinct French Avenue Precinct, Brunswick East Map 15HO	No	No	No	No	No	No	No

Formatted: Normal

Formatted: Font: (Default) Arial, 9 pt

Formatted: Normal

Formatted: Font: (Default) Arial, 9 pt

Formatted: Normal

Formatted: Font: (Default) Arial, 9 pt, Not Italic

Formatted: Normal

Formatted: Font: (Default) Arial, 9 pt

MORELAND PLANNING SCHEME

PS Map Ref	Heritage Place	External Paint Controls Apply?	Internal Alteration Controls Apply?	Tree Controls Apply?	Outbuildings or fences which are not exempt under Clause 43.01-3	Included on the Victorian Heritage Register under the Heritage Act 1995?	Prohibited uses may be permitted?	Aboriginal heritage place?
	Incorporated Plan: The Moreland Heritage Exemptions Incorporated Plan 2017							
HO80	Precinct Gallipoli Parade Precinct, Pascoe Vale Map 10HO Incorporated Plan: The Moreland Heritage Exemptions Incorporated Plan 2017	No	No	No	No	No	No	No
HO81	Precinct Gavin Park and Westbreen Creek Precinct, Pascoe Vale Map 7HO Incorporated Plan: The Moreland Heritage Exemptions Incorporated Plan 2017	No	No	No	No	No	No	No
HO82	Precinct Glencairn Avenue/ Maranoa Crescent/ Wattle Grove Precinct, Coburg Map 11HO Incorporated Plan: The Moreland Heritage Exemptions Incorporated Plan 2017	No	No	No	No	No	No	No
HO85	Precinct Glenmorgan Street Precinct, Brunswick East Map 15HO	No	No	Yes (street trees only)	No	No	No	No

Formatted: Normal

Formatted: Font: (Default) Arial, 9 pt

Formatted: Normal

Formatted: Font: (Default) Arial, 9 pt

Formatted: Normal

Formatted: Font: (Default) Arial, 9 pt

Formatted: Normal

Formatted: Font: (Default) Arial, 9 pt

MORELAND PLANNING SCHEME

PS Map Ref	Heritage Place	External Paint Controls Apply?	Internal Alteration Controls Apply?	Tree Controls Apply?	Outbuildings or fences which are not exempt under Clause 43.01-3	Included on the Victorian Heritage Register under the Heritage Act 1995?	Prohibited uses may be permitted?	Aboriginal heritage place?
	Incorporated Plan: The Moreland Heritage Exemptions Incorporated Plan 2017							
HO87	Precinct Gordon Street and Devon Avenue Precinct, Coburg Map 11HO Incorporated Plan: The Moreland Heritage Exemptions Incorporated Plan 2017	No	No	No	No	No	No	No
HO89	Precinct Grantham Street Precinct, West Brunswick Map 14HO Incorporated Plan: The Moreland Heritage Exemptions Incorporated Plan 2017	Yes	No	No	No	No	No	No
HO92	Precinct Hoffman and Hunter Streets Precinct, West Brunswick Map 13HO Incorporated Plan: The Moreland Heritage Exemptions Incorporated Plan 2017	No	No	No	No	No	No	No
HO93	Precinct Hope Street Precinct, Brunswick Map 14HO	No	No	No	No	No	No	No

Formatted: Normal

Formatted: Font: (Default) Arial, 9 pt

Formatted: Normal

Formatted: Font: (Default) Arial, 9 pt

Formatted: Normal

Formatted: Font: (Default) Arial, 9 pt

Formatted: Normal

Formatted: Font: (Default) Arial, 9 pt

MORELAND PLANNING SCHEME

PS Map Ref	Heritage Place	External Paint Controls Apply?	Internal Alteration Controls Apply?	Tree Controls Apply?	Outbuildings or fences which are not exempt under Clause 43.01-3	Included on the Victorian Heritage Register under the Heritage Act 1995?	Prohibited uses may be permitted?	Aboriginal heritage place?
	Incorporated Plan: The Moreland Heritage Exemptions Incorporated Plan 2017							
HO182	Precinct Lascelles Street Precinct, Coburg Map 11HO Incorporated Plan: The Moreland Heritage Exemptions Incorporated Plan 2017	No	No	No	No	No	No	No
HO203	Precinct Loyola Avenue Precinct, Brunswick Map15HO Incorporated Plan: The Moreland Heritage Exemptions Incorporated Plan 2017	Yes	No	Yes (street trees on eastern side)	Yes	No	No	No
HO435	Precinct Lygon Street Precinct A 495-497 & 500-522 Lygon Street, Brunswick East Map 15HO Incorporated Plan: The Moreland Heritage Exemptions Incorporated Plan 2017	No	No	No	No	No	No	No
HO436	Precinct Lygon Street Precinct B	No	No	No	No	No	No	No

Formatted: Normal

Formatted: Font: (Default) Arial, 9 pt

Formatted: Normal

Formatted: Font: (Default) Arial, 9 pt

Formatted: Normal

Formatted: Font: (Default) Arial, 9 pt

Formatted: Normal

Formatted: Font: (Default) Arial, 9 pt

MORELAND PLANNING SCHEME

PS Map Ref	Heritage Place	External Paint Controls Apply?	Internal Alteration Controls Apply?	Tree Controls Apply?	Outbuildings or fences which are not exempt under Clause 43.01-3	Included on the Victorian Heritage Register under the Heritage Act 1995?	Prohibited uses may be permitted?	Aboriginal heritage place?
	398-406 Lygon Street, Brunswick East Map 15HO Incorporated Plan: The Moreland Heritage Exemptions Incorporated Plan 2017							
HO437	Precinct Lygon Street Precinct C 313-321 Lygon Street, Brunswick East Map 15HO Incorporated Plan: The Moreland Heritage Exemptions Incorporated Plan 2017	No	No	No	No	No	No	No
HO438	Precinct Lygon Street Precinct D 128-140 & 129-135 Lygon Street, Brunswick East Map 15HO Incorporated Plan: The Moreland Heritage Exemptions Incorporated Plan 2017	No	No	No	No	No	No	No
HO439	Precinct Lygon Street Precinct E 38-114 & 51-117 Lygon Street, Brunswick East Map 15HO Incorporated Plan:	No	No	No	No	No	No	No

Formatted: Normal

Formatted: Font: (Default) Arial, 9 pt

Formatted: Normal

Formatted: Font: (Default) Arial, 9 pt

Formatted: Normal

Formatted: Font: (Default) Arial, 9 pt

MORELAND PLANNING SCHEME

PS Map Ref	Heritage Place	External Paint Controls Apply?	Internal Alteration Controls Apply?	Tree Controls Apply?	Outbuildings or fences which are not exempt under Clause 43.01-3	Included on the Victorian Heritage Register under the Heritage Act 1995?	Prohibited uses may be permitted?	Aboriginal heritage place?
	The Moreland Heritage Exemptions Incorporated Plan 2017							
HO108	Precinct Lyle Street Precinct, Brunswick Map 14HO Incorporated Plan: The Moreland Heritage Exemptions Incorporated Plan 2017	No	No	No	No	No	No	No
HO427	Precinct Main Street Precinct, Coburg Map 11HO Incorporated Plan: The Moreland Heritage Exemptions Incorporated Plan 2017	No	No	No	No	No	No	No
HO214	Precinct Manallack and Union Streets Precinct, Brunswick Map 14HO Incorporated Plan: The Moreland Heritage Exemptions Incorporated Plan 2017	No	No	No	No	No	No	No

Formatted: Normal

Formatted: Font: (Default) Arial, 9 pt

Formatted: Normal

Formatted: Normal

Formatted: Font: (Default) Arial, 9 pt, Not Italic

Formatted: Normal

Formatted: Font: (Default) Arial, 9 pt

MORELAND PLANNING SCHEME

PS Map Ref	Heritage Place	External Paint Controls Apply?	Internal Alteration Controls Apply?	Tree Controls Apply?	Outbuildings or fences which are not exempt under Clause 43.01-3	Included on the Victorian Heritage Register under the Heritage Act 1995?	Prohibited uses may be permitted?	Aboriginal heritage place?
HO109	Precinct Marion Avenue Precinct, West Brunswick Map 13HO & 14HO Incorporated Plan: The Moreland Heritage Exemptions Incorporated Plan 2017	No	No	No	No	No	No	No
HO215	Precinct Marks Street Precinct, Brunswick Map 15HO Incorporated Plan: The Moreland Heritage Exemptions Incorporated Plan 2017	No	No	No	No	No	No	No
HO428	Precinct May Street Precinct, Coburg Map 8HO & 11HO Incorporated Plan: The Moreland Heritage Exemptions Incorporated Plan 2017	No	No	No	No	No	No	No
HO110	Precinct Melville Road Precinct, Pascoe Vale South Map 10HO & 11HO Incorporated Plan: The Moreland Heritage Exemptions Incorporated Plan 2017	No	No	No	No	No	No	No
HO113	Precinct	Yes	No	No	No	No	No	No

Formatted: Normal

Formatted: Font: (Default) Arial, 9 pt

Formatted: Normal

Formatted: Font: (Default) Arial, 9 pt

Formatted: Normal

Formatted: Font: (Default) Arial, 9 pt

Formatted: Normal

Formatted: Font: (Default) Arial, 9 pt

MORELAND PLANNING SCHEME

PS Map Ref	Heritage Place	External Paint Controls Apply?	Internal Alteration Controls Apply?	Tree Controls Apply?	Outbuildings or fences which are not exempt under Clause 43.01-3	Included on the Victorian Heritage Register under the Heritage Act 1995?	Prohibited uses may be permitted?	Aboriginal heritage place?
	Methven Park/ Methven Street Precinct, East Brunswick Map 15HO Incorporated Plan: The Moreland Heritage Exemptions Incorporated Plan 2017							
HO115	Precinct Moreland Station Precinct, Coburg Map 11HO Incorporated Plan: The Moreland Heritage Exemptions Incorporated Plan 2017	No	No	Yes	No	No	No	No
HO123	Precinct Myrtle Street Precinct, East Brunswick Map 15HO Incorporated Plan: The Moreland Heritage Exemptions Incorporated Plan 2017	No	No	No	No	No	No	No
HO124	Precinct Newlands Estate Precinct, Coburg Map 9HO & 12HO Incorporated Plan: The Moreland Heritage Exemptions Incorporated Plan 2017	No	No	No	No	No	No	No
HO217	Precinct	No	No	No	No	No	No	No

Formatted: Normal

Formatted: Font: (Default) Arial, 9 pt

Formatted: Normal

Formatted: Font: (Default) Arial, 9 pt

Formatted: Normal

Formatted: Font: (Default) Arial, 9 pt

Formatted: Normal

Formatted: Font: (Default) Arial, 9 pt

MORELAND PLANNING SCHEME

PS Map Ref	Heritage Place	External Paint Controls Apply?	Internal Alteration Controls Apply?	Tree Controls Apply?	Outbuildings or fences which are not exempt under Clause 43.01-3	Included on the Victorian Heritage Register under the Heritage Act 1995?	Prohibited uses may be permitted?	Aboriginal heritage place?
	Olga Street Precinct, Coburg Map 11HO Incorporated Plan: The Moreland Heritage Exemptions Incorporated Plan 2017							
HO129	Precinct Overend Street Precinct, Brunswick Map 15HO Incorporated Plan: The Moreland Heritage Exemptions Incorporated Plan 2017	No	No	No	No	No	No	No
HO130	Precinct Park Street Precinct, Brunswick Map 14HO Incorporated Plan: The Moreland Heritage Exemptions Incorporated Plan 2017	No	No	No	No	No	No	No
HO47	Precinct H.M. Prison Pentridge, Champ Street and Murray Road and Urquhart Street and Pentridge Boulevard and Wardens Walk and Sentry Lane and Industry Lane and Stockade Avenue and Via Roma, Coburg Map 9HO & 12HO Incorporated Plan: The Moreland Heritage Exemptions	-	-	-	-	Yes Ref No H1551 (and part Ref No H959)	Yes	No

Formatted: Normal

Formatted: Font: (Default) Arial, 9 pt

Formatted: Normal

Formatted: Font: (Default) Arial, 9 pt

Formatted: Normal

Formatted: Font: (Default) Arial, 9 pt

Formatted: Normal

MORELAND PLANNING SCHEME

PS Map Ref	Heritage Place	External Paint Controls Apply?	Internal Alteration Controls Apply?	Tree Controls Apply?	Outbuildings or fences which are not exempt under Clause 43.01-3	Included on the Victorian Heritage Register under the Heritage Act 1995?	Prohibited uses may be permitted?	Aboriginal heritage place?
HO139	Incorporated Plan 2017 Precinct Phillipstown Precinct - Barkly Street/ Union Street, Brunswick Map 14HO Incorporated Plan: The Moreland Heritage Exemptions Incorporated Plan 2017	No	No	Yes (Temple Park only)	No	No	No	No
HO218	Precinct Reaburn Crescent Precinct, Brunswick West Map 13HO Incorporated Plan: The Moreland Heritage Exemptions Incorporated Plan 2017	Yes	No	No	Yes	No	No	No
HO220	Precinct Roberts Street, Brunswick East Map 15HO Incorporated Plan: The Moreland Heritage Exemptions Incorporated Plan 2017	No	No	No	No	No	No	No
HO429	Precinct Rolland Street Precinct, Coburg Map 11HO Incorporated Plan: The Moreland Heritage Exemptions Incorporated Plan 2017	No	No	No	No	No	No	No

Formatted: Font: (Default) Arial, 9 pt, No underline, Font color: Auto

Formatted: Normal

Formatted: Font: (Default) Arial, 9 pt

Formatted: Normal

Formatted: Font: (Default) Arial, 9 pt

Formatted: Normal

Formatted: Font: (Default) Arial, 9 pt

Formatted: Normal

Formatted: Font: (Default) Arial, 9 pt

MORELAND PLANNING SCHEME

PS Map Ref	Heritage Place	External Paint Controls Apply?	Internal Alteration Controls Apply?	Tree Controls Apply?	Outbuildings or fences which are not exempt under Clause 43.01-3	Included on the Victorian Heritage Register under the Heritage Act 1995?	Prohibited uses may be permitted?	Aboriginal heritage place?
HO145	Precinct Sheffield Street Precinct, Coburg Map 11HO & 12HO Incorporated Plan: The Moreland Heritage Exemptions Incorporated Plan 2017	No	No	No	No	No	No	No
HO430	Precinct Soudan Street Precinct, Coburg Map 11HO Incorporated Plan: The Moreland Heritage Exemptions Incorporated Plan 2017	No	No	No	No	No	No	No
HO434	Precinct Station Heights Estate Precinct, Coburg North Map 8HO Incorporated Plan: The Moreland Heritage Exemptions Incorporated Plan 2017	No	No	Yes – Canary Island Palm at 33 Mash-oobra Street only	No	No	No	No
HO229	Precinct Stewart Street Precinct, Brunswick East Map 15HO Incorporated Plan: The Moreland Heritage Exemptions Incorporated Plan 2017	No	No	No	No	No	No	No
HO238	Precinct	No	No	No	No	No	No	No

Formatted: Normal

Formatted: Font: (Default) Arial, 9 pt

Formatted: Normal

Formatted: Font: (Default) Arial, 9 pt

Formatted: Normal

Formatted: Font: (Default) Arial, 9 pt

Formatted: Normal

Formatted: Font: (Default) Arial, 9 pt

MORELAND PLANNING SCHEME

PS Map Ref	Heritage Place	External Paint Controls Apply?	Internal Alteration Controls Apply?	Tree Controls Apply?	Outbuildings or fences which are not exempt under Clause 43.01-3	Included on the Victorian Heritage Register under the Heritage Act 1995?	Prohibited uses may be permitted?	Aboriginal heritage place?
	Sumner Estate Precinct, Brunswick Map 15HO Incorporated Plan: The Moreland Heritage Exemptions Incorporated Plan 2017							
HO249	Precinct Sunbeam Street Precinct, Pascoe Vale Map 8HO Incorporated Plan: The Moreland Heritage Exemptions Incorporated Plan 2017	No	No	No	No	No	No	No
HO149	Precinct Sydney Road Precinct, Brunswick Map 14HO Incorporated Plan: The Moreland Heritage Exemptions Incorporated Plan 2017	No	No	Yes (Hooper Reserve only)	No	No	No	No
HO172	Precinct The Grove/Sydney Road Precinct, Coburg Map 11HO & 12HO Incorporated Plan: The Moreland Heritage Exemptions Incorporated Plan 2017	No	No	No	No	No	No	No
HO179	Precinct Turner Street Precinct, Pascoe Vale	No	No	No	No	No	No	No

Formatted: Normal

Formatted: Font: (Default) Arial, 9 pt

Formatted: Normal

Formatted: Font: (Default) Arial, 9 pt

Formatted: Normal

Formatted: Font: (Default) Arial, 9 pt

Formatted: Normal

Formatted: Font: (Default) Arial, 9 pt

MORELAND PLANNING SCHEME

PS Map Ref	Heritage Place	External Paint Controls Apply?	Internal Alteration Controls Apply?	Tree Controls Apply?	Outbuildings or fences which are not exempt under Clause 43.01-3	Included on the Victorian Heritage Register under the Heritage Act 1995?	Prohibited uses may be permitted?	Aboriginal heritage place?
	Map 10HO & 11HO Incorporated Plan: The Moreland Heritage Exemptions Incorporated Plan 2017							
HO180	Precinct Upfield Railway Line Precinct The heritage place is the Jewell, Brunswick, Moreland and Coburg Railway Stations (Wilson Avenue and Victoria Street, Brunswick and Cameron Street and Victoria Street, Coburg), and other registered buildings, structures, gates and signals, The heritage place includes: Gatekeepers Cabin & Gates, Albert St, Brunswick Map 11HO & 14HO Incorporated Plan: The Moreland Heritage Exemptions Incorporated Plan 2017	-	-	-	-	Yes Ref No H952	Yes	No
HO336	Precinct Victoria Street Precinct, Brunswick East Map 15HO Incorporated Plan: The Moreland Heritage Exemptions Incorporated Plan 2017	No	No	No	No	No	No	No
HO251	Precinct Warburton Street Precinct, Brunswick	No	No	No	No	No	No	No

Formatted: Normal

Formatted: Font: (Default) Arial, 9 pt

Formatted: Normal

Formatted: Font: (Default) Arial, 9 pt

Formatted: Normal

Formatted: Font: (Default) Arial, 9 pt

MORELAND PLANNING SCHEME

PS Map Ref	Heritage Place	External Paint Controls Apply?	Internal Alteration Controls Apply?	Tree Controls Apply?	Outbuildings or fences which are not exempt under Clause 43.01-3	Included on the Victorian Heritage Register under the Heritage Act 1995?	Prohibited uses may be permitted?	Aboriginal heritage place?
	Map 15HO Incorporated Plan: The Moreland Heritage Exemptions Incorporated Plan 2017							
HO193	Precinct Westbourne Street War Service Homes Precinct, Brunswick Map 14HO Incorporated Plan: The Moreland Heritage Exemptions Incorporated Plan 2017	No	No	No	No	No	No	No
HO194	Precinct Weston Street Precinct, Brunswick Map 15HO Incorporated Plan: The Moreland Heritage Exemptions Incorporated Plan 2017	No	No	No	No	No	No	No
HO196	Precinct Whitby Street Precinct, West Brunswick Map 14HO Incorporated Plan: The Moreland Heritage Exemptions Incorporated Plan 2017	No	No	No	No	No	No	No
HO200	Precinct Willowbank Road Precinct, East Brunswick	No	No	No	No	No	No	No

Formatted: Normal

Formatted: Font: (Default) Arial, 9 pt

Formatted: Normal

Formatted: Font: (Default) Arial, 9 pt

Formatted: Normal

Formatted: Font: (Default) Arial, 9 pt

Formatted: Normal

MORELAND PLANNING SCHEME

PS Map Ref	Heritage Place	External Paint Controls Apply?	Internal Alteration Controls Apply?	Tree Controls Apply?	Outbuildings or fences which are not exempt under Clause 43.01-3	Included on the Victorian Heritage Register under the Heritage Act 1995?	Prohibited uses may be permitted?	Aboriginal heritage place?
	Map 15HO Incorporated Plan: The Moreland Heritage Exemptions Incorporated Plan 2017							
HO443	Serial Listing Moderne Apartment Blocks 37, 301 and 434C Lygon Street, Brunswick East Map15HO Incorporated Plan: The Moreland Heritage Exemptions Incorporated Plan 2017	Yes	No	No	No	No	No	No
HO201	44 Acacia Street, Glenroy – “Ingleside” Map 3HO Incorporated Plan: The Moreland Heritage Exemptions Incorporated Plan 2017	Yes	No	No	No	No	No	No
HO3	247-249 Albert Street, Brunswick – Cottages (pair) Map 14HO Incorporated Plan: The Moreland Heritage Exemptions Incorporated Plan 2017	Yes	No	No	No	No	Yes	No
HO253	256 Albert Street, Brunswick – Salvation Army hall Map 14HO	Yes	No	No	No	No	Yes	No

Formatted: Normal

Formatted: Font: (Default) Arial, 9 pt

Formatted: Normal

Formatted: Font: (Default) Arial, 9 pt

Formatted: Normal

Formatted: Font: (Default) Arial, 9 pt

Formatted: Normal

Formatted: Font: (Default) Arial, 9 pt

MORELAND PLANNING SCHEME

PS Map Ref	Heritage Place	External Paint Controls Apply?	Internal Alteration Controls Apply?	Tree Controls Apply?	Outbuildings or fences which are not exempt under Clause 43.01-3	Included on the Victorian Heritage Register under the Heritage Act 1995?	Prohibited uses may be permitted?	Aboriginal heritage place?
	Incorporated Plan: The Moreland Heritage Exemptions Incorporated Plan 2017							
HO254	258 Albert Street, Brunswick – Shop Map 14HO Incorporated Plan: The Moreland Heritage Exemptions Incorporated Plan 2017	No	No	No	No	No	No	No
HO4	291-293 Albert Street, Brunswick – Railway Hotel Map 14HO Incorporated Plan: The Moreland Heritage Exemptions Incorporated Plan 2017	Yes	No	No	No	No	Yes	No
HO5	310 Albert St, Brunswick - Former Ferry Terra Cotta and Enamelled Brickworks Office Map 14HO Incorporated Plan: The Moreland Heritage Exemptions Incorporated Plan 2017	-	-	-	-	Yes Ref No H1285	Yes	No
HO6	361-367 Albert Street, Brunswick – Cottages Map 14HO Incorporated Plan: The Moreland Heritage Exemptions Incorporated Plan 2017	Yes	No	No	No	No	Yes	No

Formatted: Normal

Formatted: Font: (Default) Arial, 9 pt

Formatted: Normal

Formatted: Font: Arial, 9 pt

Formatted: Normal

Formatted: Font: (Default) Arial, 9 pt

Formatted: Normal

Formatted: Font: (Default) Arial, 9 pt

Formatted: Normal

Formatted: Font: (Default) Arial, 9 pt

MORELAND PLANNING SCHEME

PS Map Ref	Heritage Place	External Paint Controls Apply?	Internal Alteration Controls Apply?	Tree Controls Apply?	Outbuildings or fences which are not exempt under Clause 43.01-3	Included on the Victorian Heritage Register under the Heritage Act 1995?	Prohibited uses may be permitted?	Aboriginal heritage place?
HO7	373 Albert Street, Brunswick – House Map 14HO Incorporated Plan: The Moreland Heritage Exemptions Incorporated Plan 2017	Yes	No	No	No	No	Yes	No
HO9	117-123 Albion Street, Brunswick – Harnett House (Melbourne City Mission) Map 15HO Incorporated Plan: The Moreland Heritage Exemptions Incorporated Plan 2017	Yes	No	No	No	No	Yes	No
HO257	275 Albion Street, Brunswick – House and Canary Island Palm Map 14HO Incorporated Plan: The Moreland Heritage Exemptions Incorporated Plan 2017	No	No	Yes	No	No	No	No
HO258	279 Albion Street, Brunswick – Former Methodist Church Map 14HO Incorporated Plan: The Moreland Heritage Exemptions Incorporated Plan 2017	No	No	No	No	No	Yes	No
HO259	281 Albion Street, Brunswick – House and Peppercorn Trees Map 14HO	No	No	Yes	No	No	No	No

Formatted: Normal

Formatted: Font: (Default) Arial, 9 pt

Formatted: Normal

Formatted: Font: (Default) Arial, 9 pt

Formatted: Normal

Formatted: Font: Arial, 9 pt

Formatted: Normal

Formatted: Font: (Default) Arial, 9 pt

MORELAND PLANNING SCHEME

PS Map Ref	Heritage Place	External Paint Controls Apply?	Internal Alteration Controls Apply?	Tree Controls Apply?	Outbuildings or fences which are not exempt under Clause 43.01-3	Included on the Victorian Heritage Register under the Heritage Act 1995?	Prohibited uses may be permitted?	Aboriginal heritage place?
	Incorporated Plan: The Moreland Heritage Exemptions Incorporated Plan 2017							
HO260	283 Albion Street, Brunswick – House Map 14HO Incorporated Plan: The Moreland Heritage Exemptions Incorporated Plan 2017	No	No	No	No	No	No	No
HO261	399-401 Albion Street, Brunswick West – FJ Wolfe Cordage Factory Map 14HO Incorporated Plan: The Moreland Heritage Exemptions Incorporated Plan 2017	No	No	Yes	No	No	No	No
HO262	36 Alister Street, Fitzroy North – House Map 15HO Incorporated Plan: The Moreland Heritage Exemptions Incorporated Plan 2017	No	No	No	No	No	No	No
HO263	6 Allard Street, Brunswick West – House Map 13HO	No	No	No	Yes	No	No	No
HO10	10 Allard Street, West Brunswick – House Map 13HO	Yes	No	No	No	No	Yes	No
HO264	118 Argyle Street, Fawkner – St Mark's Catholic Primary School (1930s school)	No	No	No	No	No	Yes	No

Formatted: Normal

Formatted: Font: (Default) Arial, 9 pt

Formatted: Normal

Formatted: Font: (Default) Arial, 9 pt

Formatted: Normal

Formatted: Font: Arial, 9 pt

Formatted: Normal

Formatted: Font: Arial, 9 pt

MORELAND PLANNING SCHEME

PS Map Ref	Heritage Place	External Paint Controls Apply?	Internal Alteration Controls Apply?	Tree Controls Apply?	Outbuildings or fences which are not exempt under Clause 43.01-3	Included on the Victorian Heritage Register under the Heritage Act 1995?	Prohibited uses may be permitted?	Aboriginal heritage place?
	building) Map 8HO Incorporated Plan: The Moreland Heritage Exemptions Incorporated Plan 2017							
HO11	326 Amess Street, East Brunswick – House Map 15HO Incorporated Plan: The Moreland Heritage Exemptions Incorporated Plan 2017	Yes	No	No	No	No	Yes	No
HO395	(part) 56 Bakers Road, Coburg North – Merlynston State School No. 4328 (former) Map 8HO Incorporated Plan: The Moreland Heritage Exemptions Incorporated Plan 2017	No	No	No	No	No	No	No
HO12	1-7 Ballarat Street and 2-8 Sparta Place and 1 Tripovich Street, Brunswick – Former Brunswick Market Map 14HO Incorporated Plan: The Moreland Heritage Exemptions Incorporated Plan 2017	-	-	-	-	Yes Ref No H1307	Yes	No
HO385	2-6 Ballarat Street, Brunswick – Perucci Shirt Factory (former) Map 14HO	No	No	No	No	No	No	No

Formatted: Normal

Formatted: Font: (Default) Arial, 9 pt

Formatted: Normal

Formatted: Font: (Default) Arial, 9 pt

Formatted: Normal

Formatted: Font: (Default) Arial, 9 pt, Not Italic

Formatted: Normal

Formatted: Font: (Default) Arial, 9 pt

MORELAND PLANNING SCHEME

PS Map Ref	Heritage Place	External Paint Controls Apply?	Internal Alteration Controls Apply?	Tree Controls Apply?	Outbuildings or fences which are not exempt under Clause 43.01-3	Included on the Victorian Heritage Register under the Heritage Act 1995?	Prohibited uses may be permitted?	Aboriginal heritage place?
	Incorporated Plan: The Moreland Heritage Exemptions Incorporated Plan 2017							
HO16	1 Barkly Street, East Brunswick – House Map 15HO Incorporated Plan: The Moreland Heritage Exemptions Incorporated Plan 2017	Yes	No	No	No	No	Yes	No
HO17	130 Barkly Street, Brunswick –Cottage Map 15HO Incorporated Plan: The Moreland Heritage Exemptions Incorporated Plan 2017	-	-	-	-	Yes Ref No H594	Yes	No
HO18	151 Barkly Street, Brunswick – Cottage Map 15HO	Yes	No	No	No	No	Yes	No
HO19	159-161 Barkly Street, Brunswick – Cottages (Art Nouveau) Map 15HO Incorporated Plan: The Moreland Heritage Exemptions Incorporated Plan 2017	Yes	No	No	No	No	Yes	No
HO265	216-222 Barkly Street, Brunswick – Houses (Terraces) Map 14HO Incorporated Plan:	No	No	No	No	No	No	No

Formatted: Normal

Formatted: Font: (Default) Arial, 9 pt, Not Highlight

Formatted: Normal

Formatted: Font: (Default) Arial, 9 pt

Formatted: Normal

Formatted: Font: (Default) Arial, 9 pt

Formatted: Normal

Formatted: Font: (Default) Arial, 9 pt

MORELAND PLANNING SCHEME

PS Map Ref	Heritage Place	External Paint Controls Apply?	Internal Alteration Controls Apply?	Tree Controls Apply?	Outbuildings or fences which are not exempt under Clause 43.01-3	Included on the Victorian Heritage Register under the Heritage Act 1995?	Prohibited uses may be permitted?	Aboriginal heritage place?
	The Moreland Heritage Exemptions Incorporated Plan 2017							
HO266	62 Barrow Street, Coburg – Whare-Ha Map 12HO Incorporated Plan: The Moreland Heritage Exemptions Incorporated Plan 2017	No	No	No	No	No	No	No
HO267	58 Belair Avenue, Glenroy – Greystanes (Former Tiverton Park) Map 2HO Incorporated Plan: The Moreland Heritage Exemptions Incorporated Plan 2017	No	No	No	No	No	No	No
HO20	39 Belgrave Street, Coburg – The Grange Map 12HO Incorporated Plan: The Moreland Heritage Exemptions Incorporated Plan 2017	-	-	-	-	Yes Ref No H1297	Yes	No
HO268	Bell Street, Coburg – Former Quarry, De Chene Reserve Map 12HO Incorporated Plan: The Moreland Heritage Exemptions Incorporated Plan 2017	No	No	Yes	No	No	No	No
HO269	65 Bell Street. Coburg – House Map 12HO	No	No	Yes	No	No	No	No

Formatted: Normal

Formatted: Font: (Default) Arial, 9 pt

Formatted: Normal

Formatted: Font: (Default) Arial, 9 pt

Formatted: Normal

Formatted: Font: (Default) Arial, 9 pt, English (Australia)

Formatted: Normal

Formatted: Font: (Default) Arial, 9 pt

Formatted: Normal

Formatted: Font: (Default) Arial, 9 pt

MORELAND PLANNING SCHEME

PS Map Ref	Heritage Place	External Paint Controls Apply?	Internal Alteration Controls Apply?	Tree Controls Apply?	Outbuildings or fences which are not exempt under Clause 43.01-3	Included on the Victorian Heritage Register under the Heritage Act 1995?	Prohibited uses may be permitted?	Aboriginal heritage place?
	Incorporated Plan: The Moreland Heritage Exemptions Incorporated Plan 2017							
HO23	82 Bell Street, Coburg –Cottage Map 12HO Incorporated Plan: The Moreland Heritage Exemptions Incorporated Plan 2017	-	-	-	-	Yes Ref No H689	Yes	No
HO204	88-92 Bell Street, Coburg – Municipal Offices and forecourt. Map 12HO Incorporated Plan: The Moreland Heritage Exemptions Incorporated Plan 2017	Yes	No	Yes	No	No	No	No
HO22	83-85 Bell Street (Corner Bell Street and Russell Street), Coburg – Infant building & Shelter shed, Primary school No 484 Map 11HO & 12HO Incorporated Plan: The Moreland Heritage Exemptions Incorporated Plan 2017	-	-	-	-	Yes Ref No H1709	Yes	No
HO247	98 Bell St, Coburg – Coburg Primary School No 484 (Northern Section) Map 12HO Incorporated Plan: The Moreland Heritage Exemptions	No	No	No	No	No	No	No

Formatted: Normal

Formatted: Font: (Default) Arial, 9 pt

Formatted: Normal

Formatted: Font: (Default) Arial, 9 pt

Formatted: Normal

Formatted: Font: (Default) Arial, 9 pt

Formatted: Normal

Formatted: Font: (Default) Arial, 9 pt, No underline, Font color: Auto

Formatted: Normal

MORELAND PLANNING SCHEME

PS Map Ref	Heritage Place	External Paint Controls Apply?	Internal Alteration Controls Apply?	Tree Controls Apply?	Outbuildings or fences which are not exempt under Clause 43.01-3	Included on the Victorian Heritage Register under the Heritage Act 1995?	Prohibited uses may be permitted?	Aboriginal heritage place?
HO270	Incorporated Plan 2017 124 Bell Street, Coburg – Former Antient York Lodge No. 80 Temple Map 11HO Incorporated Plan: The Moreland Heritage Exemptions Incorporated Plan 2017	No	Yes	No	No	No	Yes	No
HO272	225-233 Bell Street, Coburg – Houses Map 11HO Incorporated Plan: The Moreland Heritage Exemptions Incorporated Plan 2017	No	No	No	No	No	No	No
HO273	372-380 Bell Street, Pascoe Vale South – Post Office Map 11HO Incorporated Plan: The Moreland Heritage Exemptions Incorporated Plan 2017	No	No	No	No	No	Yes	No
HO274	562 Bell Street, Pascoe Vale South – Former Pascoe Vale Police Station Map 10HO Incorporated Plan: The Moreland Heritage Exemptions Incorporated Plan 2017	No	No	No	No	No	Yes	No
HO25	1-3 Blyth Street, Brunswick – Houses (pair) Map 14HO	Yes	No	No	No	No	Yes	No

Formatted: Font: (Default) Arial, 9 pt

Formatted: Normal

Formatted: Font: (Default) Arial, 9 pt

Formatted: Normal

Formatted: Font: (Default) Arial, 9 pt

Formatted: Normal

Formatted: Font: (Default) Arial, 9 pt

Formatted: Normal

Formatted: Font: (Default) Arial, 9 pt

MORELAND PLANNING SCHEME

PS Map Ref	Heritage Place	External Paint Controls Apply?	Internal Alteration Controls Apply?	Tree Controls Apply?	Outbuildings or fences which are not exempt under Clause 43.01-3	Included on the Victorian Heritage Register under the Heritage Act 1995?	Prohibited uses may be permitted?	Aboriginal heritage place?
	Incorporated Plan: The Moreland Heritage Exemptions Incorporated Plan 2017							
HO26	24 Blyth Street, Brunswick – Fire Station and Flats Map 14HO Incorporated Plan: The Moreland Heritage Exemptions Incorporated Plan 2017	-	-	-	-	Yes Ref No H916	Yes	No
HO27	103A Blyth Street, Brunswick – Former Independent Church & Lynam Hall Map 15HO Incorporated Plan: The Moreland Heritage Exemptions Incorporated Plan 2017	Yes	No	No	No	No	Yes	No
HO28	154 Blyth Street, East Brunswick – House Map 15HO Incorporated Plan: The Moreland Heritage Exemptions Incorporated Plan 2017	Yes	No	No	No	No	Yes	No
HO396	97 Boundary Road, Coburg North – House and Canary Island Palm Map 8HO Incorporated Plan: The Moreland Heritage Exemptions Incorporated Plan 2017	No	No	Yes – Canary Island Palm only	No	No	No	No

Formatted: Normal

Formatted: Font: (Default) Arial, 9 pt

Formatted: Normal

Formatted: Font: (Default) Arial, 9 pt

Formatted: Normal

Formatted: Font: (Default) Arial, 9 pt

Formatted: Normal

Formatted: Font: (Default) Arial, 9 pt

Formatted: Normal

Formatted: Font: (Default) Arial, 9 pt

MORELAND PLANNING SCHEME

PS Map Ref	Heritage Place	External Paint Controls Apply?	Internal Alteration Controls Apply?	Tree Controls Apply?	Outbuildings or fences which are not exempt under Clause 43.01-3	Included on the Victorian Heritage Register under the Heritage Act 1995?	Prohibited uses may be permitted?	Aboriginal heritage place?
HO29	7 Brett Street, Brunswick – House Map 15HO Incorporated Plan: The Moreland Heritage Exemptions Incorporated Plan 2017	Yes	No	No	No	No	Yes	No
HO275	18-28 Brunswick Road, Brunswick East – Houses Map 15HO Incorporated Plan: The Moreland Heritage Exemptions Incorporated Plan 2017	No	No	No	No	No	No	No
HO35	56 Brunswick Road, East Brunswick – Brunswick South Primary School No. 2743 Map 15HO Incorporated Plan: The Moreland Heritage Exemptions Incorporated Plan 2017	Yes	No	No	No	No	Yes	No
HO276	64 Brunswick Road, Brunswick – SEC Substation Map 15HO Incorporated Plan: The Moreland Heritage Exemptions Incorporated Plan 2017	No	No	No	No	No	No	No
HO36	66 Brunswick Road, Brunswick – Former Star Cinema Theatre Map 15HO	Yes	No	No	No	No	Yes	No

Formatted: Normal

Formatted: Font: (Default) Arial, 9 pt

Formatted: Normal

Formatted: Font: (Default) Arial, 9 pt

Formatted: Normal

Formatted: Font: (Default) Arial, 9 pt

Formatted: Font: (Default) Arial, 9 pt

Formatted: Normal

Formatted: Font: (Default) Arial, 9 pt

MORELAND PLANNING SCHEME

PS Map Ref	Heritage Place	External Paint Controls Apply?	Internal Alteration Controls Apply?	Tree Controls Apply?	Outbuildings or fences which are not exempt under Clause 43.01-3	Included on the Victorian Heritage Register under the Heritage Act 1995?	Prohibited uses may be permitted?	Aboriginal heritage place?
	Incorporated Plan: The Moreland Heritage Exemptions Incorporated Plan 2017							
HO277	104-106 Brunswick Road, Brunswick – Houses (pair) Map 15HO Incorporated Plan: The Moreland Heritage Exemptions Incorporated Plan 2017	No	No	No	No	No	No	No
HO278	119 Brunswick Road, Brunswick – City of Brunswick Electricity Supply Building Map 15HO Incorporated Plan: The Moreland Heritage Exemptions Incorporated Plan 2017	Yes	No	No	No	No	No	No
HO37	181 Brunswick Road, Brunswick – Iron Cottage Map 14HO Incorporated Plan: The Moreland Heritage Exemptions Incorporated Plan 2017	-	-	-	-	Yes Ref No H1151	Yes	No
HO38	183 Brunswick Road, Brunswick – Iron Cottage Map 14HO Incorporated Plan:	-	-	-	-	Yes Ref No H1152	Yes	No

MORELAND PLANNING SCHEME

PS Map Ref	Heritage Place	External Paint Controls Apply?	Internal Alteration Controls Apply?	Tree Controls Apply?	Outbuildings or fences which are not exempt under Clause 43.01-3	Included on the Victorian Heritage Register under the Heritage Act 1995?	Prohibited uses may be permitted?	Aboriginal heritage place?
	The Moreland Heritage Exemptions Incorporated Plan 2017							
HO39	187 Brunswick Road, Brunswick – Iron Cottage Map 14HO Incorporated Plan: The Moreland Heritage Exemptions Incorporated Plan 2017	-	-	-	-	Yes Ref No H1153	Yes	No
HO279	188 Brunswick Road, Brunswick – Former City of Brunswick Electricity Supply Transformer Stations Map 14HO Incorporated Plan: The Moreland Heritage Exemptions Incorporated Plan 2017	No	No	No	No	No	No	No
HO40	189 Brunswick Road, Brunswick – Iron House Map 14HO Incorporated Plan: The Moreland Heritage Exemptions Incorporated Plan 2017	-	-	-	-	Yes Ref No H665	Yes	No
HO41	253-263 Brunswick Road, Brunswick – Former Cable Tram Engine House & Tram Substation Map 14HO Incorporated Plan:	-	-	-	-	Yes Ref No H2332	Yes	No

MORELAND PLANNING SCHEME

PS Map Ref	Heritage Place	External Paint Controls Apply?	Internal Alteration Controls Apply?	Tree Controls Apply?	Outbuildings or fences which are not exempt under Clause 43.01-3	Included on the Victorian Heritage Register under the Heritage Act 1995?	Prohibited uses may be permitted?	Aboriginal heritage place?
	The Moreland Heritage Exemptions Incorporated Plan 2017							
HO280	265 Brunswick Road, Brunswick – Former Masonic Temple Map 14HO Incorporated Plan: The Moreland Heritage Exemptions Incorporated Plan 2017	No	No	No	No	No	Yes	No
HO42	333-335 & 337-339 Brunswick Road, Brunswick – Houses and former Henderson's Shirt Factory Map 14HO Incorporated Plan: The Moreland Heritage Exemptions Incorporated Plan 2017	Yes	No	No	No	No	Yes	No
HO43	356 Brunswick Road, Brunswick – House Map 14HO Incorporated Plan: The Moreland Heritage Exemptions Incorporated Plan 2017	Yes	No	No	No	No	Yes	No
HO44	357 & 359 Brunswick Road, Brunswick – Prestonia and Hazeldeane Map 14HO Incorporated Plan:	Yes	No	No	No	No	Yes	No

MORELAND PLANNING SCHEME

PS Map Ref	Heritage Place	External Paint Controls Apply?	Internal Alteration Controls Apply?	Tree Controls Apply?	Outbuildings or fences which are not exempt under Clause 43.01-3	Included on the Victorian Heritage Register under the Heritage Act 1995?	Prohibited uses may be permitted?	Aboriginal heritage place?
	The Moreland Heritage Exemptions Incorporated Plan 2017							
HO45	405-413 Brunswick Road, Brunswick – Beacon Service Station & Flats Map 14HO Incorporated Plan: The Moreland Heritage Exemptions Incorporated Plan 2017	Yes	No	No	No	No	Yes	No
HO281	5-11 Burchett Street, Brunswick – Terraces Map 14HO Incorporated Plan: The Moreland Heritage Exemptions Incorporated Plan 2017	No	No	No	No	No	No	No
HO282	7 Cadman Street, Brunswick West – House Map 14HO Incorporated Plan: The Moreland Heritage Exemptions Incorporated Plan 2017	No	No	No	No	No	No	No
HO283	27 Carnarvon Street, Brunswick – Chewton Map15HO Incorporated Plan: The Moreland Heritage Exemptions Incorporated Plan 2017	No	No	No	No	No	No	No

MORELAND PLANNING SCHEME

PS Map Ref	Heritage Place	External Paint Controls Apply?	Internal Alteration Controls Apply?	Tree Controls Apply?	Outbuildings or fences which are not exempt under Clause 43.01-3	Included on the Victorian Heritage Register under the Heritage Act 1995?	Prohibited uses may be permitted?	Aboriginal heritage place?
HO284	29-33 Carnarvon Street, Brunswick – Houses Map15HO Incorporated Plan: The Moreland Heritage Exemptions Incorporated Plan 2017	No	No	No	No	No	No	No
HO46	7-9 Cassels Road, Brunswick – Downs and Sons Rope and Cordage Works (Sampson Cordage Works) Map 14HO Incorporated Plan: The Moreland Heritage Exemptions Incorporated Plan 2017	Yes	No	No	No	No	Yes	No
HO285	39 Cassels Road, Brunswick – House Map 11HO Incorporated Plan: The Moreland Heritage Exemptions Incorporated Plan 2017	No	No	No	No	No	No	No
HO286	41 Cassels Road, Brunswick – Charsfield Map 11HO Incorporated Plan: The Moreland Heritage Exemptions Incorporated Plan 2017	No	No	No	No	No	No	No
HO287	Champ Street, Coburg – Street Trees Map 9HO, 11HO & 12HO	No	No	Yes	No	No	No	No

MORELAND PLANNING SCHEME

PS Map Ref	Heritage Place	External Paint Controls Apply?	Internal Alteration Controls Apply?	Tree Controls Apply?	Outbuildings or fences which are not exempt under Clause 43.01-3	Included on the Victorian Heritage Register under the Heritage Act 1995?	Prohibited uses may be permitted?	Aboriginal heritage place?
	Incorporated Plan: The Moreland Heritage Exemptions Incorporated Plan 2017							
HO397	36-38 Charles Street, Coburg North – J. Gadsden Factory (former) Map 8HO Incorporated Plan: The Moreland Heritage Exemptions Incorporated Plan 2017	No	No	No	No	No	No	No
HO205	2 Churchill Street, Glenroy – House Map 2HO Incorporated Plan: The Moreland Heritage Exemptions Incorporated Plan 2017	Yes	No	Yes	No	No	No	No
HO206	41-49 Clarendon Street, Coburg – St Fidelis Roman Catholic Church and Presbytery Map 11HO Incorporated Plan: The Moreland Heritage Exemptions Incorporated Plan 2017	Yes	No	No	No	No	Yes	No
HO49	20 Cohuna Street, West Brunswick – Milano (The Harbour) Map 13HO & 14HO Incorporated Plan:	Yes	No	Yes	No	No	Yes	No

MORELAND PLANNING SCHEME

PS Map Ref	Heritage Place	External Paint Controls Apply?	Internal Alteration Controls Apply?	Tree Controls Apply?	Outbuildings or fences which are not exempt under Clause 43.01-3	Included on the Victorian Heritage Register under the Heritage Act 1995?	Prohibited uses may be permitted?	Aboriginal heritage place?
	The Moreland Heritage Exemptions Incorporated Plan 2017							
HO50	1-17 Colebrook Street, Brunswick – Former Melvilles Grain Store Map 14HO Incorporated Plan: The Moreland Heritage Exemptions Incorporated Plan 2017	-	-	-	-	Yes Ref No H705	Yes	No
HO52	2A Connolly Street, Brunswick – BCC Sub-station Map 14HO Incorporated Plan: The Moreland Heritage Exemptions Incorporated Plan 2017	Yes	No	No	No	No	Yes	No
HO412	38-46 Cornwall Road, Pascoe Vale – Kent Road Uniting Church & Hall Map 7HO Incorporated Plan: The Moreland Heritage Exemptions Incorporated Plan 2017	No	Yes	No	No	No	No	No
HO53	6 Craiggrossie Avenue, Coburg – Glencairn Map 11HO Incorporated Plan: The Moreland Heritage Exemptions	-	-	-	-	Yes Ref No H375	Yes	No

MORELAND PLANNING SCHEME

PS Map Ref	Heritage Place	External Paint Controls Apply?	Internal Alteration Controls Apply?	Tree Controls Apply?	Outbuildings or fences which are not exempt under Clause 43.01-3	Included on the Victorian Heritage Register under the Heritage Act 1995?	Prohibited uses may be permitted?	Aboriginal heritage place?
	Incorporated Plan 2017							
HO288	28 Crisp Avenue, Brunswick – House & Canary Island Palm Map 15HO Incorporated Plan: The Moreland Heritage Exemptions Incorporated Plan 2017	No	No	Yes	No	No	No	No
HO408	5 Cromwell Street, Glenroy – Glenroy Public Hall Map 2HO Incorporated Plan: The Moreland Heritage Exemptions Incorporated Plan 2017	No	No	No	No	No	No	No
HO289	10 Cumberland Road, Pascoe Vale South – Pascoe Vale South Uniting Church (formerly St Andrew's Uniting Church) Map 10HO Incorporated Plan: The Moreland Heritage Exemptions Incorporated Plan 2017	No	No	No	No	No	Yes	No
HO290	61 Cumberland Road, Pascoe Vale – House Map 7HO Incorporated Plan: The Moreland Heritage Exemptions	No	No	No	No	No	No	No

MORELAND PLANNING SCHEME

PS Map Ref	Heritage Place	External Paint Controls Apply?	Internal Alteration Controls Apply?	Tree Controls Apply?	Outbuildings or fences which are not exempt under Clause 43.01-3	Included on the Victorian Heritage Register under the Heritage Act 1995?	Prohibited uses may be permitted?	Aboriginal heritage place?
	Incorporated Plan 2017							
HO291	109 Cumberland Road (Rogers Reserve), Pascoe Vale – World War I Soldier's Memorial Map 7HO Incorporated Plan: The Moreland Heritage Exemptions Incorporated Plan 2017	No	No	No	No	No	No	No
HO54	47 Cumming Street, West Brunswick – House Map 13HO	Yes	No	No	No	No	Yes	No
HO57	2 -6 Davies Street, Brunswick - Masonic Temple Map 11HO Incorporated Plan: The Moreland Heritage Exemptions Incorporated Plan 2017	Yes	No	No	No	No	Yes	No
HO58	11 Davies Street, Brunswick – House Map 11HO Incorporated Plan: The Moreland Heritage Exemptions Incorporated Plan 2017	Yes	No	No	No	No	Yes	No
HO59	26 & 28 Davies Street, Brunswick – Houses Map 11HO Incorporated Plan: The Moreland Heritage Exemptions	Yes	No	No	No	No	Yes	No

MORELAND PLANNING SCHEME

PS Map Ref	Heritage Place	External Paint Controls Apply?	Internal Alteration Controls Apply?	Tree Controls Apply?	Outbuildings or fences which are not exempt under Clause 43.01-3	Included on the Victorian Heritage Register under the Heritage Act 1995?	Prohibited uses may be permitted?	Aboriginal heritage place?
	Incorporated Plan 2017							
HO292	75 Davies Street, Brunswick – House Map 12HO Incorporated Plan: The Moreland Heritage Exemptions Incorporated Plan 2017	No	No	No	Yes	No	No	No
HO155	1-3 Dawson Street, Brunswick – St Ambrose's School & Hall Map 14HO Incorporated Plan: The Moreland Heritage Exemptions Incorporated Plan 2017	Yes	No	No	No	No	Yes	No
HO61	10 Dawson Street, Brunswick – Brunswick Baths Map 14HO Incorporated Plan: The Moreland Heritage Exemptions Incorporated Plan 2017	Yes	No	No	No	No	Yes	No
HO246	Balance Upfield Railway Corridor (part former Lattner Hat Factory) Latiner Hat Factory (former) 20 Dawson Street, Brunswick Map 14HO Incorporated Plan:	No	No	No	No	No	No	No

MORELAND PLANNING SCHEME

PS Map Ref	Heritage Place	External Paint Controls Apply?	Internal Alteration Controls Apply?	Tree Controls Apply?	Outbuildings or fences which are not exempt under Clause 43.01-3	Included on the Victorian Heritage Register under the Heritage Act 1995?	Prohibited uses may be permitted?	Aboriginal heritage place?
	The Moreland Heritage Exemptions Incorporated Plan 2017							
HO62	49 Dawson Street, Brunswick – Former Brunswick Technical School Map 14HO Incorporated Plan: The Moreland Heritage Exemptions Incorporated Plan 2017	Yes	No	No	No	No	Yes	No
HO63	72-106 Dawson Street, Brunswick – Former Hoffman Brick Works Map 14HO Incorporated Plan: The Moreland Heritage Exemptions Incorporated Plan 2017	-	-	-	-	Yes Ref No H703	Yes	No
HO64	196A Dawson Street, Brunswick – MMTB Substation Map 13HO Incorporated Plan: The Moreland Heritage Exemptions Incorporated Plan 2017	Yes	No	No	No	No	Yes	No
HO65	208A Dawson Street, Brunswick – Hudson Reserve Map 13HO Incorporated Plan:	Yes	No	No	No	No	Yes	No

MORELAND PLANNING SCHEME

PS Map Ref	Heritage Place	External Paint Controls Apply?	Internal Alteration Controls Apply?	Tree Controls Apply?	Outbuildings or fences which are not exempt under Clause 43.01-3	Included on the Victorian Heritage Register under the Heritage Act 1995?	Prohibited uses may be permitted?	Aboriginal heritage place?
	The Moreland Heritage Exemptions Incorporated Plan 2017							
HO67	20 De Carle Street, Brunswick – House Map 14HO Incorporated Plan: The Moreland Heritage Exemptions Incorporated Plan 2017	Yes	No	No	No	No	Yes	No
HO391	1 Deans Street, Coburg – Manse (former) Map 8HO Incorporated Plan: The Moreland Heritage Exemptions Incorporated Plan 2017	No	No	No	No	No	No	No
HO293	3 Deans Street, Coburg – Capragh Map 8HO Incorporated Plan: The Moreland Heritage Exemptions Incorporated Plan 2017	No	No	No	No	No	No	No
HO294	5 Deans Street, Coburg – Victoriana Map 8HO Incorporated Plan: The Moreland Heritage Exemptions Incorporated Plan 2017	No	No	No	No	No	No	No
HO69	7 Donald Street, Brunswick – House	Yes	No	No	No	No	Yes	No

MORELAND PLANNING SCHEME

PS Map Ref	Heritage Place	External Paint Controls Apply?	Internal Alteration Controls Apply?	Tree Controls Apply?	Outbuildings or fences which are not exempt under Clause 43.01-3	Included on the Victorian Heritage Register under the Heritage Act 1995?	Prohibited uses may be permitted?	Aboriginal heritage place?
	Map 11HO Incorporated Plan: The Moreland Heritage Exemptions Incorporated Plan 2017							
HO70	31 Donald Street, Brunswick – “Iona” Map 11HO Incorporated Plan: The Moreland Heritage Exemptions Incorporated Plan 2017	Yes	No	No	No	No	Yes	No
HO71	48-68 Donald Street, Brunswick – Oxford Terraces Map 12HO & 15HO Incorporated Plan: The Moreland Heritage Exemptions Incorporated Plan 2017	Yes	No	No	No	No	Yes	No
HO295	170 Edward Street, Brunswick East – Former City of Brunswick Electricity Supply Transformer Station Map 15HO Incorporated Plan: The Moreland Heritage Exemptions Incorporated Plan 2017	No	No	No	No	No	No	No
HO208	170 Edward Street, Brunswick – Tip Top Bakery Office building to a depth of 10 metres from the Edward Street frontage and the	Yes	No	No	Stables building	No	Yes	No

MORELAND PLANNING SCHEME

PS Map Ref	Heritage Place	External Paint Controls Apply?	Internal Alteration Controls Apply?	Tree Controls Apply?	Outbuildings or fences which are not exempt under Clause 43.01-3	Included on the Victorian Heritage Register under the Heritage Act 1995?	Prohibited uses may be permitted?	Aboriginal heritage place?
	whole of the stables building. Map 15HO Incorporated Plan: The Moreland Heritage Exemptions Incorporated Plan 2017							
HO74	191-193 Edward Street, Brunswick – Cottages Map 15HO Incorporated Plan: The Moreland Heritage Exemptions Incorporated Plan 2017	Yes	No	No	No	No	Yes	No
HO296	197-199 Edward Street & 119 Lygon Street, Brunswick – Bluestone cottages and former Moran & Cato Store Map 15HO Incorporated Plan: The Moreland Heritage Exemptions Incorporated Plan 2017	No	No	No	No	No	No	No
HO297	88 Evans Street, Brunswick – Shop and House Map 15HO Incorporated Plan: The Moreland Heritage Exemptions Incorporated Plan 2017	Yes	No	No	No	No	No	No
HO442	103-105 Evans Street, Brunswick East -	No	No	No	No	No	No	No

MORELAND PLANNING SCHEME

PS Map Ref	Heritage Place	External Paint Controls Apply?	Internal Alteration Controls Apply?	Tree Controls Apply?	Outbuildings or fences which are not exempt under Clause 43.01-3	Included on the Victorian Heritage Register under the Heritage Act 1995?	Prohibited uses may be permitted?	Aboriginal heritage place?
	Factory (Former) Map 15HO Incorporated Plan: The Moreland Heritage Exemptions Incorporated Plan 2017							
HO298	2 Fallon Street, Brunswick – House (former John Curtin residence) Map 14HO Incorporated Plan: The Moreland Heritage Exemptions Incorporated Plan 2017	No	No	No	No	No	No	No
HO413	24 Fawkner Road, Pascoe Vale – House Map 7HO Incorporated Plan: The Moreland Heritage Exemptions Incorporated Plan 2017	No	No	No	No	No	No	No
HO245	Elm Grove, Coburg – Baby Health Care Centre Map 12HO Incorporated Plan: The Moreland Heritage Exemptions Incorporated Plan 2017	-	-	-	-	Yes Ref No H2042	No	No

MORELAND PLANNING SCHEME

PS Map Ref	Heritage Place	External Paint Controls Apply?	Internal Alteration Controls Apply?	Tree Controls Apply?	Outbuildings or fences which are not exempt under Clause 43.01-3	Included on the Victorian Heritage Register under the Heritage Act 1995?	Prohibited uses may be permitted?	Aboriginal heritage place?
HO222	34 Finchley Avenue, Glenroy – Glenlyn Map 2HO Incorporated Plan: The Moreland Heritage Exemptions Incorporated Plan 2017	Yes	No	No	No	No	No	No
HO131	15-29 Ford Street, Brunswick Map 14HO Incorporated Plan: The Moreland Heritage Exemptions Incorporated Plan 2017	No	No	No	No	No	No	No
HO299	3-5 Frith Street, Brunswick – Telephone Exchange Map 14HO Incorporated Plan: The Moreland Heritage Exemptions Incorporated Plan 2017	No	No	No	No	No	Yes	No
HO301	14 Frith Street, Brunswick – Former Steel Company of Australia Ltd Map 14HO Incorporated Plan: The Moreland Heritage Exemptions Incorporated Plan 2017	No	No	No	No	No	No	No

MORELAND PLANNING SCHEME

PS Map Ref	Heritage Place	External Paint Controls Apply?	Internal Alteration Controls Apply?	Tree Controls Apply?	Outbuildings or fences which are not exempt under Clause 43.01-3	Included on the Victorian Heritage Register under the Heritage Act 1995?	Prohibited uses may be permitted?	Aboriginal heritage place?
HO392	1 Gaffney Street, Coburg – Modernist House Map 8HO & 9HO Incorporated Plan: The Moreland Heritage Exemptions Incorporated Plan 2017	No	No	No	No	No	No	No
HO390	2A Gaffney Street, Coburg North (land generally bound by Gaffney Street, Newlands Road, De Chene Parade, Carr Street and Lake Grove, Coburg North) – Lake Reserve Map 8HO & 9HO Incorporated Plan: The Moreland Heritage Exemptions Incorporated Plan 2017	No	No	Yes	No	No	No	No
HO78	11 Gaffney Street, Coburg – Antrim (Now Felton House) Map 8HO Incorporated Plan: The Moreland Heritage Exemptions Incorporated Plan 2017	Yes	No	No	No	No	Yes	No
HO79	82-92 Gaffney Street, Coburg – Lincoln Mills 1919 Map 8HO Incorporated Plan: The Moreland Heritage Exemptions Incorporated Plan 2017	Yes	No	No	No	No	Yes	No

MORELAND PLANNING SCHEME

PS Map Ref	Heritage Place	External Paint Controls Apply?	Internal Alteration Controls Apply?	Tree Controls Apply?	Outbuildings or fences which are not exempt under Clause 43.01-3	Included on the Victorian Heritage Register under the Heritage Act 1995?	Prohibited uses may be permitted?	Aboriginal heritage place?
HO414	362-364 Gaffney Street, Pascoe Vale – Pascoe Vale Primary School No. 3081 Map 7HO Incorporated Plan: The Moreland Heritage Exemptions Incorporated Plan 2017	No	No	No	No	No	No	No
HO302	87 Garnet Street, Brunswick – House Map 11HO Incorporated Plan: The Moreland Heritage Exemptions Incorporated Plan 2017	No	No	No	No	No	No	No
HO83	10 Glenlyon Road, Brunswick – Christ Church Map 14HO Incorporated Plan: The Moreland Heritage Exemptions Incorporated Plan 2017	-	-	-	-	Yes Ref No H129	Yes	No
HO303	61 Glenlyon Road, Brunswick – Brunswick Free Kindergarten Map 14HO Incorporated Plan: The Moreland Heritage Exemptions Incorporated Plan 2017	Yes	No	Yes	No	No	Yes	No
HO84	86 Glenlyon Road, Brunswick – Brunswick Creche	Yes	No	No	No	No	Yes	No

MORELAND PLANNING SCHEME

PS Map Ref	Heritage Place	External Paint Controls Apply?	Internal Alteration Controls Apply?	Tree Controls Apply?	Outbuildings or fences which are not exempt under Clause 43.01-3	Included on the Victorian Heritage Register under the Heritage Act 1995?	Prohibited uses may be permitted?	Aboriginal heritage place?
	Map 14HO Incorporated Plan: The Moreland Heritage Exemptions Incorporated Plan 2017							
HO304	210 Glenlyon Road, Brunswick East – Valburn (House & two Canary Island Palms) Map 15HO Incorporated Plan: The Moreland Heritage Exemptions Incorporated Plan 2017	No	No	Yes	No	No	No	No
HO305	225 Glenlyon Road, Brunswick East – House Map 15HO Incorporated Plan: The Moreland Heritage Exemptions Incorporated Plan 2017	Yes	No	No	No	No	No	No
HO307	Glenroy Road, Glenroy (northern side between Logan St & Cardinal Rd) – Cypress Row Map 3HO	No	No	Yes	No	No	No	No
HO209	127 Glenroy Road, Glenroy – House Map 3HO Incorporated Plan: The Moreland Heritage Exemptions Incorporated Plan 2017	Yes	No	No	No	No	No	No

MORELAND PLANNING SCHEME

PS Map Ref	Heritage Place	External Paint Controls Apply?	Internal Alteration Controls Apply?	Tree Controls Apply?	Outbuildings or fences which are not exempt under Clause 43.01-3	Included on the Victorian Heritage Register under the Heritage Act 1995?	Prohibited uses may be permitted?	Aboriginal heritage place?
HO210	139 Glenroy Road, Glenroy – House Map 3HO Incorporated Plan: The Moreland Heritage Exemptions Incorporated Plan 2017	Yes	No	No	No	No	No	No
HO211	149 Glenroy Road, Glenroy – “Minnawarra” Map 3HO Incorporated Plan: The Moreland Heritage Exemptions Incorporated Plan 2017	Yes	No	No	No	No	No	No
HO86	21 Glyndon Avenue, Coburg North – Moyle Organ c1855 (St Linus’ Anglican Church) Map 8HO Incorporated Plan: The Moreland Heritage Exemptions Incorporated Plan 2017	Yes	No	No	No	No	Yes	No
HO88	63-65 Gowrie Street, Glenroy – Gowrie Map 3HO Incorporated Plan: The Moreland Heritage Exemptions Incorporated Plan 2017	-	-	-	-	Yes Ref No H128	Yes	No
HO212	9 Grandview Street, Glenroy – House Map 2HO Incorporated Plan:	Yes	No	No	No	No	No	No

MORELAND PLANNING SCHEME

PS Map Ref	Heritage Place	External Paint Controls Apply?	Internal Alteration Controls Apply?	Tree Controls Apply?	Outbuildings or fences which are not exempt under Clause 43.01-3	Included on the Victorian Heritage Register under the Heritage Act 1995?	Prohibited uses may be permitted?	Aboriginal heritage place?
	The Moreland Heritage Exemptions Incorporated Plan 2017							
HO308	20 Harding Street, Coburg – House Map 12HO Incorporated Plan: The Moreland Heritage Exemptions Incorporated Plan 2017	No	No	No	No	No	No	No
HO309	23-25 Harding Street, Coburg – Former Coburg Electricity Supply Building Map 12HO Incorporated Plan: The Moreland Heritage Exemptions Incorporated Plan 2017	No	No	No	No	No	No	No
HO90	38 Harrison Street, Brunswick – Cottage and associated outbuildings Map 15HO Incorporated Plan: The Moreland Heritage Exemptions Incorporated Plan 2017	Yes	No	Yes	Yes	No	Yes	No
HO213	Hartington Street (corner Melbourne Avenue), Glenroy – Electricity Substation Map 2HO Incorporated Plan:	Yes	No	No	No	No	Yes	No

MORELAND PLANNING SCHEME

PS Map Ref	Heritage Place	External Paint Controls Apply?	Internal Alteration Controls Apply?	Tree Controls Apply?	Outbuildings or fences which are not exempt under Clause 43.01-3	Included on the Victorian Heritage Register under the Heritage Act 1995?	Prohibited uses may be permitted?	Aboriginal heritage place?
	The Moreland Heritage Exemptions Incorporated Plan 2017							
HO91	49 Heller Street, West Brunswick – "Chaumont" Map 14HO Incorporated Plan: The Moreland Heritage Exemptions Incorporated Plan 2017	Yes	No	No	No	No	Yes	No
HO244	35 Hope Street, Brunswick Craig & Seeley Offices and Showroom Map 14HO Incorporated Plan: The Moreland Heritage Exemptions Incorporated Plan 2017	-	-	-	-	Yes Ref No H2026	Yes	No
HO94	21 Hope Street and 2-10 Lux Way, Brunswick – Former Brunswick Gas and Coke Company Retort House Map 14HO Incorporated Plan: The Moreland Heritage Exemptions Incorporated Plan 2017	-	-	-	-	Yes Ref No H2027	Yes	No
HO95	160 Hope Street, Brunswick – House Map 14HO Incorporated Plan:	Yes	No	No	No	No	Yes	No

MORELAND PLANNING SCHEME

PS Map Ref	Heritage Place	External Paint Controls Apply?	Internal Alteration Controls Apply?	Tree Controls Apply?	Outbuildings or fences which are not exempt under Clause 43.01-3	Included on the Victorian Heritage Register under the Heritage Act 1995?	Prohibited uses may be permitted?	Aboriginal heritage place?
	The Moreland Heritage Exemptions Incorporated Plan 2017							
HO96	181-185 & 272 Hope Street, Brunswick – Church, Manse, School & Convent Map 13HO Incorporated Plan: The Moreland Heritage Exemptions Incorporated Plan 2017	Yes	No	No	No	No	Yes	No
HO97	7 Hopetoun Avenue, Brunswick – House Map 10HO	Yes	No	No	No	No	Yes	No
HO311	Howarth Street (part of 14 Frith Street), Brunswick – Former City of Brunswick Electricity Supply Transformer Station Map 14HO Incorporated Plan: The Moreland Heritage Exemptions Incorporated Plan 2017	No	No	No	No	No	No	No
HO98	5 - 15 Hudson Street, Coburg – Houses Map 11HO Incorporated Plan: The Moreland Heritage Exemptions Incorporated Plan 2017	Yes	No	No	No	No	Yes	No
HO99	35 Hudson Street, Coburg – House Map 11HO Incorporated Plan:	Yes	No	No	No	No	Yes	No

MORELAND PLANNING SCHEME

PS Map Ref	Heritage Place	External Paint Controls Apply?	Internal Alteration Controls Apply?	Tree Controls Apply?	Outbuildings or fences which are not exempt under Clause 43.01-3	Included on the Victorian Heritage Register under the Heritage Act 1995?	Prohibited uses may be permitted?	Aboriginal heritage place?
	The Moreland Heritage Exemptions Incorporated Plan 2017							
HO312	Imaroo Street, Fawkner (opposite Nos.5, 7 and 9) – Former Quarry Map 9HO Incorporated Plan: The Moreland Heritage Exemptions Incorporated Plan 2017	No	No	No	No	No	No	No
HO313	Josephine Street, Oak Park (outside 37 Murphy St) – Peppercorn Tree Map 6HO Incorporated Plan: The Moreland Heritage Exemptions Incorporated Plan 2017	No	No	Yes	No	No	No	No
HO314	26 Josephine Street, Oak Park – Oak Park Reserve Map 6HO Incorporated Plan: The Moreland Heritage Exemptions Incorporated Plan 2017	No	No	Yes	No	No	No	No
HO101	53 King Street, East Brunswick – House Map 15HO Incorporated Plan:	Yes	No	No	No	No	Yes	No

MORELAND PLANNING SCHEME

PS Map Ref	Heritage Place	External Paint Controls Apply?	Internal Alteration Controls Apply?	Tree Controls Apply?	Outbuildings or fences which are not exempt under Clause 43.01-3	Included on the Victorian Heritage Register under the Heritage Act 1995?	Prohibited uses may be permitted?	Aboriginal heritage place?
	The Moreland Heritage Exemptions Incorporated Plan 2017							
HO2	Kirkdale Street Park, East Brunswick (adjacent Merri Creek) – Quarry Map 15HO Incorporated Plan: The Moreland Heritage Exemptions Incorporated Plan 2017	Yes	No	No	No	No	Yes	No
HO315	25 Lake Avenue, Pascoe Vale – Former Mt Sabine building only (now part of Pascoe Vale Girls' High School) Map 7HO Incorporated Plan: The Moreland Heritage Exemptions Incorporated Plan 2017	No	No	No	No	No	Yes	No
HO102	Lake Reserve, Coburg – Pepper Tree (Schinus Molle Var Areira) Map 9HO Incorporated Plan: The Moreland Heritage Exemptions Incorporated Plan 2017	No	No	Yes	No	No	No	No
HO316	1-33 Landells Road, Pascoe Vale – Blessed Oliver Plunkett's School (school building only) Map 7HO Incorporated Plan:	No	No	No	No	No	Yes	No

MORELAND PLANNING SCHEME

PS Map Ref	Heritage Place	External Paint Controls Apply?	Internal Alteration Controls Apply?	Tree Controls Apply?	Outbuildings or fences which are not exempt under Clause 43.01-3	Included on the Victorian Heritage Register under the Heritage Act 1995?	Prohibited uses may be permitted?	Aboriginal heritage place?
	The Moreland Heritage Exemptions Incorporated Plan 2017							
HO224	1-33 Landells Road, Coburg – St Oliver Plunkett Catholic Church Map 7HO Incorporated Plan: The Moreland Heritage Exemptions Incorporated Plan 2017	Yes	No	No	No	No	Yes	No
HO318	2-4 Langtree Avenue, Pascoe Vale South – Duplex Map 10HO Incorporated Plan: The Moreland Heritage Exemptions Incorporated Plan 2017	No	No	No	No	No	No	No
HO103	22 Le Cateau Street, Pascoe Vale South – Wentworth House Map 10HO Incorporated Plan: The Moreland Heritage Exemptions Incorporated Plan 2017	-	-	-	-	Yes Ref No H138	Yes	No
HO319	44-46 Linda Street, Coburg – Anderson Reserve Map 11HO Incorporated Plan:	No	No	Yes	No	No	No	No

MORELAND PLANNING SCHEME

PS Map Ref	Heritage Place	External Paint Controls Apply?	Internal Alteration Controls Apply?	Tree Controls Apply?	Outbuildings or fences which are not exempt under Clause 43.01-3	Included on the Victorian Heritage Register under the Heritage Act 1995?	Prohibited uses may be permitted?	Aboriginal heritage place?
	The Moreland Heritage Exemptions Incorporated Plan 2017							
HO104	32 Lord Street, East Brunswick – Former Synagogue (Girgaree House) Map 15HO Incorporated Plan: The Moreland Heritage Exemptions Incorporated Plan 2017	Yes	No	No	No	No	Yes	No
HO105	16 Louisville Avenue, Pascoe Vale South – Blackburn House Map 10HO Incorporated Plan: The Moreland Heritage Exemptions Incorporated Plan 2017	Yes	No	No	No	No	Yes	No
HO440	150 Lygon Street, Brunswick East- Shop Map 15HO Incorporated Plan: The Moreland Heritage Exemptions Incorporated Plan 2017	No	No	No	No	No	No	No
HO441	152-154 Lygon Street, Brunswick East – ANZ Bank (Former) Map 15HO Incorporated Plan: The Moreland Heritage Exemptions	Yes	No	No	No	No	No	No

MORELAND PLANNING SCHEME

PS Map Ref	Heritage Place	External Paint Controls Apply?	Internal Alteration Controls Apply?	Tree Controls Apply?	Outbuildings or fences which are not exempt under Clause 43.01-3	Included on the Victorian Heritage Register under the Heritage Act 1995?	Prohibited uses may be permitted?	Aboriginal heritage place?
	Incorporated Plan 2017							
HO442	170-176 Lygon Street, Brunswick East – Roseley Hoisery Mill (Former) Map 15HO	No	No	No	No	No	No	No
HO446	260 Lygon Street, Brunswick East – Factory (Former) Map 15HO Incorporated Plan: The Moreland Heritage Exemptions Incorporated Plan 2017	No	No	No	No	No	No	No
HO447	297 Lygon Street, Brunswick East – Factory (Former) Map 15HO Incorporated Plan: The Moreland Heritage Exemptions Incorporated Plan 2017	No	No	No	No	No	No	No
HO106	318-324 Lygon Street, Brunswick – Baby Health Centre Map 15HO Incorporated Plan: The Moreland Heritage Exemptions Incorporated Plan 2017	Yes	No	No	No	No	Yes	No
HO107	513 Lygon Street, Brunswick – Lyndhurst Club Hotel Map 15HO	Yes	No	No	No	No	Yes	No

MORELAND PLANNING SCHEME

PS Map Ref	Heritage Place	External Paint Controls Apply?	Internal Alteration Controls Apply?	Tree Controls Apply?	Outbuildings or fences which are not exempt under Clause 43.01-3	Included on the Victorian Heritage Register under the Heritage Act 1995?	Prohibited uses may be permitted?	Aboriginal heritage place?
	Incorporated Plan: The Moreland Heritage Exemptions Incorporated Plan 2017							
HO321	1 Maghull Street, Brunswick East – House Map 15HO Incorporated Plan: The Moreland Heritage Exemptions Incorporated Plan 2017	No	No	No	No	No	No	No
HO322	1A-1B Main Street, Coburg – Former Coburg Court House Map 11HO Incorporated Plan: The Moreland Heritage Exemptions Incorporated Plan 2017	No	No	No	No	No	Yes	No
HO406	67 Major Road, Fawkner – House Map 5HO Incorporated Plan: The Moreland Heritage Exemptions Incorporated Plan 2017	No	No	No	No	No	No	No
HO323	82 Major Road, Fawkner – Dowling House Map 4HO Incorporated Plan: The Moreland Heritage Exemptions	No	No	No	No	No	No	No

MORELAND PLANNING SCHEME

PS Map Ref	Heritage Place	External Paint Controls Apply?	Internal Alteration Controls Apply?	Tree Controls Apply?	Outbuildings or fences which are not exempt under Clause 43.01-3	Included on the Victorian Heritage Register under the Heritage Act 1995?	Prohibited uses may be permitted?	Aboriginal heritage place?
	Incorporated Plan 2017							
HO405	144 Major Road, Fawkner – St Nektario's Greek Orthodox Church Map 4HO Incorporated Plan: The Moreland Heritage Exemptions Incorporated Plan 2017	No	No	No	No	No	No	No
HO310	1-7 Marlborough Street (corner Hartington Street), Glenroy – Former Hutchinson's Flour Mill Map 2HO Incorporated Plan: The Moreland Heritage Exemptions Incorporated Plan 2017	No	No	No	No	No	No	No
HO398	4 Mathieson Street, Coburg North – Merlynston Salvation Army Hall & Officers' Quarters (former) Map 8HO Incorporated Plan: The Moreland Heritage Exemptions Incorporated Plan 2017	No	No	No	No	No	No	No
HO324	1 McKay Street, Coburg – Fitzroy Villa Map 11HO Incorporated Plan: The Moreland Heritage Exemptions	No	No	No	No	No	No	No

MORELAND PLANNING SCHEME

PS Map Ref	Heritage Place	External Paint Controls Apply?	Internal Alteration Controls Apply?	Tree Controls Apply?	Outbuildings or fences which are not exempt under Clause 43.01-3	Included on the Victorian Heritage Register under the Heritage Act 1995?	Prohibited uses may be permitted?	Aboriginal heritage place?
	Incorporated Plan 2017							
HO325	151 Melbourne Avenue, Glenroy – House and front fence Map 2HO Incorporated Plan: The Moreland Heritage Exemptions Incorporated Plan 2017	No	No	No	No	No	No	No
HO111	41-45 Melville Road, West Brunswick – Former Western Theatre Map 13HO Incorporated Plan: The Moreland Heritage Exemptions Incorporated Plan 2017	Yes	No	No	No	No	Yes	No
HO112	104 Melville Road, Brunswick – House Map 14HO Incorporated Plan: The Moreland Heritage Exemptions Incorporated Plan 2017	Yes	No	No	No	No	Yes	No

MORELAND PLANNING SCHEME

PS Map Ref	Heritage Place	External Paint Controls Apply?	Internal Alteration Controls Apply?	Tree Controls Apply?	Outbuildings or fences which are not exempt under Clause 43.01-3	Included on the Victorian Heritage Register under the Heritage Act 1995?	Prohibited uses may be permitted?	Aboriginal heritage place?
HO326	180E Melville Road & 14A Jolley Street, Brunswick West – Jacobs Reserve and Scout Hall Map 11HO Incorporated Plan: The Moreland Heritage Exemptions Incorporated Plan 2017	Yes (Scout Hall only)	No	Yes	Yes	No	No	No
HO399	2 Merlyn Street, Coburg North – D.S. Bain Reserve Map 8HO Incorporated Plan: The Moreland Heritage Exemptions Incorporated Plan 2017	No	No	Yes – Elms, Bottle Tree and 2 Moonahs	No	No	No	No
HO386	9-27 Michael Street, Brunswick – Gordon Brothers Refrigeration (Former Charles Steele & Company printing factory) Map 14HO Incorporated Plan: The Moreland Heritage Exemptions Incorporated Plan 2017	No	Yes (Board room and entry foyer)	No	No	No	No	No
HO114	1-20 Lomandra Walkway, 1,3, &5 Moodie Way, -41, 43, & 45 Gear street, 1-4 Edwina Way, 12, 14A, 14B, 16A, 18A, 18B & 20 Miller Street & 1-21 Dianella Walkway, , East Brunswick – John Welsh Factory Map 15HO	Yes	No	No	No	No	Yes	No

MORELAND PLANNING SCHEME

PS Map Ref	Heritage Place	External Paint Controls Apply?	Internal Alteration Controls Apply?	Tree Controls Apply?	Outbuildings or fences which are not exempt under Clause 43.01-3	Included on the Victorian Heritage Register under the Heritage Act 1995?	Prohibited uses may be permitted?	Aboriginal heritage place?
	Incorporated Plan: The Moreland Heritage Exemptions Incorporated Plan 2017							
HO328	68 Mitchell Street, Brunswick – House Map 15HO Incorporated Plan: The Moreland Heritage Exemptions Incorporated Plan 2017	No	No	No	No	No	No	No
HO329	86 Mitchell Street, Brunswick – House Map 15HO Incorporated Plan: The Moreland Heritage Exemptions Incorporated Plan 2017	No	No	No	No	No	No	No
HO219	Moonee Ponds Creek, Glenroy – Trestle Bridge Map 1HO Incorporated Plan: The Moreland Heritage Exemptions Incorporated Plan 2017	Yes	No	No	No	No	No	No

MORELAND PLANNING SCHEME

PS Map Ref	Heritage Place	External Paint Controls Apply?	Internal Alteration Controls Apply?	Tree Controls Apply?	Outbuildings or fences which are not exempt under Clause 43.01-3	Included on the Victorian Heritage Register under the Heritage Act 1995?	Prohibited uses may be permitted?	Aboriginal heritage place?
HO117	1-9 Moreland Road, Coburg – Former Spicer Paper Mills Map 12HO Incorporated Plan: The Moreland Heritage Exemptions Incorporated Plan 2017	Yes	No	No	No	No	Yes	No
HO331	126 Moreland Road, Brunswick – Robin Lodge Map 12HO Incorporated Plan: The Moreland Heritage Exemptions Incorporated Plan 2017	No	No	No	No	No	No	No
HO118	222-238 Moreland Road, Brunswick – "Moreland Terrace" Map 11HO Incorporated Plan: The Moreland Heritage Exemptions Incorporated Plan 2017	Yes	No	No	No	No	Yes	No
HO119	241 - 253 Moreland Road, Coburg – Seven terrace houses Map 11HO Incorporated Plan: The Moreland Heritage Exemptions Incorporated Plan 2017	Yes	No	No	No	No	Yes	No

MORELAND PLANNING SCHEME

PS Map Ref	Heritage Place	External Paint Controls Apply?	Internal Alteration Controls Apply?	Tree Controls Apply?	Outbuildings or fences which are not exempt under Clause 43.01-3	Included on the Victorian Heritage Register under the Heritage Act 1995?	Prohibited uses may be permitted?	Aboriginal heritage place?
HO332	290 Moreland Road, Brunswick – House Map 11HO Incorporated Plan: The Moreland Heritage Exemptions Incorporated Plan 2017	No	No	No	Yes	No	No	No
HO333	292 Moreland Road, Brunswick – Brimin Map 11HO Incorporated Plan: The Moreland Heritage Exemptions Incorporated Plan 2017	No	No	No	Yes	No	No	No
HO120	659 Moreland Road, Coburg – Myer house Map 10HO Incorporated Plan: The Moreland Heritage Exemptions Incorporated Plan 2017	Yes	No	No	No	No	Yes	No
HO334	7 Mountfield Street, Brunswick – House Map 15HO Incorporated Plan: The Moreland Heritage Exemptions Incorporated Plan 2017	No	No	No	No	No	No	No
HO121	37-43 Munro Street, Coburg – Union Knitting Mills 1936 Map 11HO Incorporated Plan:	Yes	No	No	No	No	Yes	No

MORELAND PLANNING SCHEME

PS Map Ref	Heritage Place	External Paint Controls Apply?	Internal Alteration Controls Apply?	Tree Controls Apply?	Outbuildings or fences which are not exempt under Clause 43.01-3	Included on the Victorian Heritage Register under the Heritage Act 1995?	Prohibited uses may be permitted?	Aboriginal heritage place?
	The Moreland Heritage Exemptions Incorporated Plan 2017							
HO335	72 Munro Street, Coburg – Franklin Map 11HO Incorporated Plan: The Moreland Heritage Exemptions Incorporated Plan 2017	No	No	No	No	No	No	No
HO122	Murray Road, Coburg – Bridge over Merri Creek Map 9HO Incorporated Plan: The Moreland Heritage Exemptions Incorporated Plan 2017	-	-	-	-	Yes Ref No H1198	Yes	No
HO337	30 Murray Street, Brunswick West – House Map 13HO	No	No	No	No	No	No	No
HO125	Newlands Rd, Coburg – Bridge over Merri Creek Map 9HO Incorporated Plan: The Moreland Heritage Exemptions Incorporated Plan 2017	-	-	-	-	Yes Ref No H1446	Yes	No
HO445	155 Newlands Road, Coburg – Coburg Drive-In Map 9HO	-	-	-	-	Yes Ref No H2218	Yes	No

MORELAND PLANNING SCHEME

PS Map Ref	Heritage Place	External Paint Controls Apply?	Internal Alteration Controls Apply?	Tree Controls Apply?	Outbuildings or fences which are not exempt under Clause 43.01-3	Included on the Victorian Heritage Register under the Heritage Act 1995?	Prohibited uses may be permitted?	Aboriginal heritage place?
	Incorporated Plan: The Moreland Heritage Exemptions Incorporated Plan 2017							
HO338	44 Nicholson Street, Coburg – Former Akins Auto Service Map 12HO Incorporated Plan: The Moreland Heritage Exemptions Incorporated Plan 2017	No	No	No	No	No	No	No
HO128	53 Nicholson Street, East Brunswick – Wesleyan Methodist Church Map 15HO Incorporated Plan: The Moreland Heritage Exemptions Incorporated Plan 2017	Yes	No	No	No	No	Yes	No
HO339	75 Nicholson Street, Coburg – House (including garage and front fence) Map 12HO Incorporated Plan: The Moreland Heritage Exemptions Incorporated Plan 2017	No	No	No	No	No	No	No
HO127	132A Nicholson Street, Coburg – Former Coburg East Primary School 1926 Map 12HO Incorporated Plan:	Yes	No	No	No	No	Yes	No

MORELAND PLANNING SCHEME

PS Map Ref	Heritage Place	External Paint Controls Apply?	Internal Alteration Controls Apply?	Tree Controls Apply?	Outbuildings or fences which are not exempt under Clause 43.01-3	Included on the Victorian Heritage Register under the Heritage Act 1995?	Prohibited uses may be permitted?	Aboriginal heritage place?
	The Moreland Heritage Exemptions Incorporated Plan 2017							
HO341	225 Nicholson Street, Brunswick East – Lomond Hotel Map 15HO Incorporated Plan: The Moreland Heritage Exemptions Incorporated Plan 2017	No	No	No	No	No	No	No
HO416	10 Northumberland Road, Pascoe Vale – Loch Erne (house) Map 7HO Incorporated Plan: The Moreland Heritage Exemptions Incorporated Plan 2017	No	No	Yes – Mature Oak (Quercus sp.)	No	No	No	No
HO400	1 Novian Street, Coburg North – Merlynston Progress Hall (former) Map 8HO Incorporated Plan: The Moreland Heritage Exemptions Incorporated Plan 2017	No	No	No	No	No	Yes	No
HO221	7 Oak Park Court, Oak Park – Oak Park (Belle Vue Park, Grand View Park and Pascoe Vale Farm) Map 6HO Incorporated Plan:	Yes	No	No	No	No	Yes	No

MORELAND PLANNING SCHEME

PS Map Ref	Heritage Place	External Paint Controls Apply?	Internal Alteration Controls Apply?	Tree Controls Apply?	Outbuildings or fences which are not exempt under Clause 43.01-3	Included on the Victorian Heritage Register under the Heritage Act 1995?	Prohibited uses may be permitted?	Aboriginal heritage place?
	The Moreland Heritage Exemptions Incorporated Plan 2017							
HO342	9 Oak Park Court, Oak Park – Former Belle Vue Park Stables Map 6HO Incorporated Plan: The Moreland Heritage Exemptions Incorporated Plan 2017	No	No	No	No	No	No	No
HO343	20 O'Hea Street, Coburg – Former Warder's Cottage & Dairy Map 11HO Incorporated Plan: The Moreland Heritage Exemptions Incorporated Plan 2017	No	No	No	Yes	No	No	No
HO344	22 O'Hea Street, Coburg – Former Warder's Cottage Map 11HO Incorporated Plan: The Moreland Heritage Exemptions Incorporated Plan 2017	No	No	No	No	No	No	No
HO394	(part) 180 O'Hea Street, Coburg – Coburg North Primary School No. 4543 Map 11HO Incorporated Plan:	No	No	No	No	No	No	No

MORELAND PLANNING SCHEME

PS Map Ref	Heritage Place	External Paint Controls Apply?	Internal Alteration Controls Apply?	Tree Controls Apply?	Outbuildings or fences which are not exempt under Clause 43.01-3	Included on the Victorian Heritage Register under the Heritage Act 1995?	Prohibited uses may be permitted?	Aboriginal heritage place?
	The Moreland Heritage Exemptions Incorporated Plan 2017							
HO345	22 Orvieto Street, Coburg North – Merlynston Uniting Church Map 8HO Incorporated Plan: The Moreland Heritage Exemptions Incorporated Plan 2017	No	No	No	No	No	Yes	No
HO133	Park Street – Janet Hillman Reserve, Brunswick Map 15HO Incorporated Plan: The Moreland Heritage Exemptions Incorporated Plan 2017	No	No	No	No	No	No	No
HO134	655 Park Street, Brunswick – Nalang Map 14HO Incorporated Plan: The Moreland Heritage Exemptions Incorporated Plan 2017	Yes	No	No	No	No	Yes	No
HO346	827 Park Street, Brunswick – House Map 14HO Incorporated Plan: The Moreland Heritage Exemptions	No	No	No	No	No	No	No

MORELAND PLANNING SCHEME

PS Map Ref	Heritage Place	External Paint Controls Apply?	Internal Alteration Controls Apply?	Tree Controls Apply?	Outbuildings or fences which are not exempt under Clause 43.01-3	Included on the Victorian Heritage Register under the Heritage Act 1995?	Prohibited uses may be permitted?	Aboriginal heritage place?
	Incorporated Plan 2017							
HO347	833 Park Street, Brunswick – House (including garden and front fence) Map 14HO Incorporated Plan: The Moreland Heritage Exemptions Incorporated Plan 2017	No	No	Yes	Yes	No	No	No
HO348	835 Park Street, Brunswick – House Map 14HO Incorporated Plan: The Moreland Heritage Exemptions Incorporated Plan 2017	No	No	No	No	No	No	No
HO241	839 Park Street, Brunswick – Dwelling Map 14HO Incorporated Plan: The Moreland Heritage Exemptions Incorporated Plan 2017	No	No	No	No	No	No	No
HO135	903 & 905 Park Street, West Brunswick – Former Superintendent's Residence (Aldersyde) and House Map 14HO Incorporated Plan: The Moreland Heritage Exemptions Incorporated Plan 2017	Yes	No	Yes	No	No	Yes	No

MORELAND PLANNING SCHEME

PS Map Ref	Heritage Place	External Paint Controls Apply?	Internal Alteration Controls Apply?	Tree Controls Apply?	Outbuildings or fences which are not exempt under Clause 43.01-3	Included on the Victorian Heritage Register under the Heritage Act 1995?	Prohibited uses may be permitted?	Aboriginal heritage place?
HO417	2-10 Pascoe Street, Pascoe Vale – Westbreen Primary School No. 4158 Map 7HO Incorporated Plan: The Moreland Heritage Exemptions Incorporated Plan 2017	No	No	No	No	No	No	No
HO418	35 Pascoe Street, Pascoe Vale – Westbreen Hall Map 7HO Incorporated Plan: The Moreland Heritage Exemptions Incorporated Plan 2017	No	No	No	No	No	Yes	No
HO136	19 Passfield Street, West Brunswick – House Map 13HO	Yes	No	No	No	No	Yes	No
HO137	23 Passfield Street, West Brunswick – House Map 13HO	Yes	No	No	No	No	Yes	No
HO349	10-38 Patterson Street (corner of Sheffield Street), Coburg – St Bernard's Catholic Church (1955 church building only) Map 12HO Incorporated Plan: The Moreland Heritage Exemptions Incorporated Plan 2017	No	No	No	No	No	Yes	No
HO350	144 Pearson Street, Brunswick West – North Brunswick Primary School	No	No	No	No	No	Yes	No

MORELAND PLANNING SCHEME

PS Map Ref	Heritage Place	External Paint Controls Apply?	Internal Alteration Controls Apply?	Tree Controls Apply?	Outbuildings or fences which are not exempt under Clause 43.01-3	Included on the Victorian Heritage Register under the Heritage Act 1995?	Prohibited uses may be permitted?	Aboriginal heritage place?
	Map 14HO Incorporated Plan: The Moreland Heritage Exemptions Incorporated Plan 2017							
HO387	5 Pitt Street, Brunswick – Former Irene Lingerie Factory Map 15HO Incorporated Plan: The Moreland Heritage Exemptions Incorporated Plan 2017	No	No	No	No	No	No	No
HO419	19 Pleasant Street, Pascoe Vale – House Map 7HO Incorporated Plan: The Moreland Heritage Exemptions Incorporated Plan 2017	No	No	No	No	No	No	No
HO420	28 Pleasant Street, Pascoe Vale – Tasma (house) Map 7HO Incorporated Plan: The Moreland Heritage Exemptions Incorporated Plan 2017	No	No	No	No	No	No	No
HO351	29 Pleasant Street, Pascoe Vale – Holy Trinity Anglican Church Map 7HO	No	No	No	No	No	Yes	No

MORELAND PLANNING SCHEME

PS Map Ref	Heritage Place	External Paint Controls Apply?	Internal Alteration Controls Apply?	Tree Controls Apply?	Outbuildings or fences which are not exempt under Clause 43.01-3	Included on the Victorian Heritage Register under the Heritage Act 1995?	Prohibited uses may be permitted?	Aboriginal heritage place?
	Incorporated Plan: The Moreland Heritage Exemptions Incorporated Plan 2017							
HO352	31 Pleasant Street, Pascoe Vale – Wilsleigh Map 7HO Incorporated Plan: The Moreland Heritage Exemptions Incorporated Plan 2017	No	No	No	No	No	No	No
HO353	35 Pleasant Street, Pascoe Vale – Residence Map 7HO Incorporated Plan: The Moreland Heritage Exemptions Incorporated Plan 2017	No	No	No	No	No	No	No
HO421	38 Pleasant Street, Pascoe Vale – House Map 7HO Incorporated Plan: The Moreland Heritage Exemptions Incorporated Plan 2017	No	No	No	No	No	No	No
HO422	53A Pleasant Street, Pascoe Vale – House Map 7HO Incorporated Plan: The Moreland Heritage Exemptions Incorporated Plan 2017	No	No	No	No	No	No	No

MORELAND PLANNING SCHEME

PS Map Ref	Heritage Place	External Paint Controls Apply?	Internal Alteration Controls Apply?	Tree Controls Apply?	Outbuildings or fences which are not exempt under Clause 43.01-3	Included on the Victorian Heritage Register under the Heritage Act 1995?	Prohibited uses may be permitted?	Aboriginal heritage place?
HO223	Plumpton Avenue, Glenroy – Former St Matthew's Church c 1908 Map 2HO Incorporated Plan: The Moreland Heritage Exemptions Incorporated Plan 2017	Yes	No	No	No	No	Yes	No
HO237	73 Plumpton Avenue, Glenroy – Dwelling Map 14HO Incorporated Plan: The Moreland Heritage Exemptions Incorporated Plan 2017	Yes	No	No	No	No	No	No
HO407	21 Princess Street, Fawkner – Fawkner Police Station & Residence (former) Map 8HO Incorporated Plan: The Moreland Heritage Exemptions Incorporated Plan 2017	No	No	No	No	No	No	No
HO423	25 Prospect Street, Pascoe Vale – House Map 7HO Incorporated Plan: The Moreland Heritage Exemptions Incorporated Plan 2017	No	No	No	No	No	No	No
HO424	42 Prospect Street, Pascoe Vale – House Map 7HO	No	No	No	No	No	No	No

MORELAND PLANNING SCHEME

PS Map Ref	Heritage Place	External Paint Controls Apply?	Internal Alteration Controls Apply?	Tree Controls Apply?	Outbuildings or fences which are not exempt under Clause 43.01-3	Included on the Victorian Heritage Register under the Heritage Act 1995?	Prohibited uses may be permitted?	Aboriginal heritage place?
	Incorporated Plan: The Moreland Heritage Exemptions Incorporated Plan 2017							
HO354	54 Rainer Street, Pascoe Vale South – Residence Map 10HO Incorporated Plan: The Moreland Heritage Exemptions Incorporated Plan 2017	No	No	No	No	No	No	No
HO355	55-57 Rainer Street, Pascoe Vale South – Residence Map 10HO Incorporated Plan: The Moreland Heritage Exemptions Incorporated Plan 2017	No	No	No	No	No	No	No
HO357	27 Rennie Street, Coburg – House Map 12HO Incorporated Plan: The Moreland Heritage Exemptions Incorporated Plan 2017	No	No	No	No	No	No	No
HO358	54 Rennie Street, Coburg – House Map 12HO Incorporated Plan:	No	No	No	No	No	No	No

MORELAND PLANNING SCHEME

PS Map Ref	Heritage Place	External Paint Controls Apply?	Internal Alteration Controls Apply?	Tree Controls Apply?	Outbuildings or fences which are not exempt under Clause 43.01-3	Included on the Victorian Heritage Register under the Heritage Act 1995?	Prohibited uses may be permitted?	Aboriginal heritage place?
	The Moreland Heritage Exemptions Incorporated Plan 2017							
HO359	130 Rennie Street, Coburg – Former Montague Dare Residence Map 12HO Incorporated Plan: The Moreland Heritage Exemptions Incorporated Plan 2017	No	Yes	Yes	No	No	No	No
HO360	185-187 Reynard Street, Coburg – Coburg West Primary School No. 3941 Map 11HO Incorporated Plan: The Moreland Heritage Exemptions Incorporated Plan 2017	No	No	No	No	No	Yes	No
HO141	234 Reynard Street, Coburg – West Coburg Progress Association Hall & Cinema Map 11HO Incorporated Plan: The Moreland Heritage Exemptions Incorporated Plan 2017	Yes	No	No	No	No	Yes	No
HO242	42 Ross Street, Coburg – Arundel Map 11HO Incorporated Plan: The Moreland Heritage Exemptions Incorporated Plan 2017	-	-	-	-	Yes Ref No H1948	Yes	No

MORELAND PLANNING SCHEME

PS Map Ref	Heritage Place	External Paint Controls Apply?	Internal Alteration Controls Apply?	Tree Controls Apply?	Outbuildings or fences which are not exempt under Clause 43.01-3	Included on the Victorian Heritage Register under the Heritage Act 1995?	Prohibited uses may be permitted?	Aboriginal heritage place?
	Incorporated Plan 2017							
HO239	13 & 15 Rosser Street, Brunswick – Dwellings Map 14HO Incorporated Plan: The Moreland Heritage Exemptions Incorporated Plan 2017	No	No	No	No	No	No	No
HO240	14 & 18-24 Rosser Street, Brunswick – Dwellings Map 14HO Incorporated Plan: The Moreland Heritage Exemptions Incorporated Plan 2017	No	No	No	No	No	No	No
HO225	6 Salisbury Street, Glenroy – “Taringa” Map 2HO Incorporated Plan: The Moreland Heritage Exemptions Incorporated Plan 2017	Yes	No	Yes	No	No	No	No
HO142	33 Saxon Street, Brunswick – House Map 14HO Incorporated Plan: The Moreland Heritage Exemptions Incorporated Plan 2017	Yes	No	No	No	No	Yes	No
HO143	2 Second Avenue, Brunswick – House	Yes	No	No	No	No	Yes	No

MORELAND PLANNING SCHEME

PS Map Ref	Heritage Place	External Paint Controls Apply?	Internal Alteration Controls Apply?	Tree Controls Apply?	Outbuildings or fences which are not exempt under Clause 43.01-3	Included on the Victorian Heritage Register under the Heritage Act 1995?	Prohibited uses may be permitted?	Aboriginal heritage place?
	Map 11HO Incorporated Plan: The Moreland Heritage Exemptions Incorporated Plan 2017							
HO226	21 South Street, Hadfield – Kingsley College (Huntingtower) Map 8HO Incorporated Plan: The Moreland Heritage Exemptions Incorporated Plan 2017	Yes	No	Yes	No	No	Yes	No
HO361	10 South Audley Street, Brunswick – House Map 15HO Incorporated Plan: The Moreland Heritage Exemptions Incorporated Plan 2017	No	No	No	No	No	No	No
HO227	South Daly Street, Brunswick West – Brunswick South West Primary School Map 13HO Incorporated Plan: The Moreland Heritage Exemptions Incorporated Plan 2017	Yes	No	No	No	No	Yes	No
HO410	Station Road (near Strachan Street), Oak Park – Railway culvert Map 6HO	No	No	No	No	No	No	No

MORELAND PLANNING SCHEME

PS Map Ref	Heritage Place	External Paint Controls Apply?	Internal Alteration Controls Apply?	Tree Controls Apply?	Outbuildings or fences which are not exempt under Clause 43.01-3	Included on the Victorian Heritage Register under the Heritage Act 1995?	Prohibited uses may be permitted?	Aboriginal heritage place?
	Incorporated Plan: The Moreland Heritage Exemptions Incorporated Plan 2017							
HO146	21 Station Street, Moreland – The American Cottage Map 11HO Incorporated Plan: The Moreland Heritage Exemptions Incorporated Plan 2017	-	-	-	-	Yes Ref No H139	Yes	No
HO147	120 Stewart Street, Brunswick – Residence Map 15HO Incorporated Plan: The Moreland Heritage Exemptions Incorporated Plan 2017	-	-	-	-	Yes Ref No H1219	Yes	No
HO148	195A-197 Stewart Street, East Brunswick – Brunswick East Primary School Map 15HO Incorporated Plan: The Moreland Heritage Exemptions Incorporated Plan 2017	Yes	No	No	No	No	Yes	No
HO362	27-33 Sydney Road, Coburg – Former Hygienic Building Map 11HO Incorporated Plan:	No	No	No	No	No	No	No

MORELAND PLANNING SCHEME

PS Map Ref	Heritage Place	External Paint Controls Apply?	Internal Alteration Controls Apply?	Tree Controls Apply?	Outbuildings or fences which are not exempt under Clause 43.01-3	Included on the Victorian Heritage Register under the Heritage Act 1995?	Prohibited uses may be permitted?	Aboriginal heritage place?
	The Moreland Heritage Exemptions Incorporated Plan 2017							
HO150	84-92 Sydney Road, Coburg – Palm Avenue Hotel (Nugget, Woolpack & Nugget Inn, Nugget and Woolpack, Woodlands Hotel) Map 11HO Incorporated Plan: The Moreland Heritage Exemptions Incorporated Plan 2017	Yes	No	No	No	No	Yes	No
HO374	129 Sydney Road, Coburg – Dental Surgery Map 11HO Incorporated Plan: The Moreland Heritage Exemptions Incorporated Plan 2017	No	No	Yes	No	No	No	No
HO363	148-164 Sydney Road, Coburg – Moreland Park Buildings (Australia House) Map 11HO Incorporated Plan: The Moreland Heritage Exemptions Incorporated Plan 2017	No	No	No	No	No	No	No
HO151	199-201 Sydney Road, Brunswick – Former Lyric Theatre Map 14HO Incorporated Plan:	Yes	No	No	No	No	Yes	No

MORELAND PLANNING SCHEME

PS Map Ref	Heritage Place	External Paint Controls Apply?	Internal Alteration Controls Apply?	Tree Controls Apply?	Outbuildings or fences which are not exempt under Clause 43.01-3	Included on the Victorian Heritage Register under the Heritage Act 1995?	Prohibited uses may be permitted?	Aboriginal heritage place?
	The Moreland Heritage Exemptions Incorporated Plan 2017							
HO152	212 Sydney Road, Brunswick – Former Presbyterian Church Buildings Map 14HO Incorporated Plan: The Moreland Heritage Exemptions Incorporated Plan 2017	-	-	-	-	Yes Ref No H756	Yes	No
HO153	233 Sydney Road, Brunswick – Town Hall and Municipal Offices Map 14HO Incorporated Plan: The Moreland Heritage Exemptions Incorporated Plan 2017	Yes	No	No	No	No	Yes	No
HO154	270 Sydney Road, Brunswick – Mechanics' Institute Map 14HO Incorporated Plan: The Moreland Heritage Exemptions Incorporated Plan 2017	Yes	No	No	No	No	Yes	No
HO248	289 Sydney Road, Brunswick – St Ambrose's Church Map 14HO Incorporated Plan:	Yes	No	No	No	No	Yes	No

MORELAND PLANNING SCHEME

PS Map Ref	Heritage Place	External Paint Controls Apply?	Internal Alteration Controls Apply?	Tree Controls Apply?	Outbuildings or fences which are not exempt under Clause 43.01-3	Included on the Victorian Heritage Register under the Heritage Act 1995?	Prohibited uses may be permitted?	Aboriginal heritage place?
	The Moreland Heritage Exemptions Incorporated Plan 2017							
HO364	298 Sydney Road, Coburg – Coburg Baptist Church Map 11HO Incorporated Plan: The Moreland Heritage Exemptions Incorporated Plan 2017	No	No	No	No	No	Yes	No
HO156	337 - 341 Sydney Road, Brunswick – Cumberland Arms Hotel Map 14HO Incorporated Plan: The Moreland Heritage Exemptions Incorporated Plan 2017	Yes	No	No	No	No	Yes	No
HO157	340-350 Sydney Road, Brunswick – Former Wesleyan Church and Model Sunday School Map 14HO Incorporated Plan: The Moreland Heritage Exemptions Incorporated Plan 2017	-	-	-	-	Yes Ref No H1144	Yes	No
HO365	385-391 Sydney Road, Coburg – Shops Map 11HO Incorporated Plan: The Moreland Heritage Exemptions	No	No	No	No	No	No	No

MORELAND PLANNING SCHEME

PS Map Ref	Heritage Place	External Paint Controls Apply?	Internal Alteration Controls Apply?	Tree Controls Apply?	Outbuildings or fences which are not exempt under Clause 43.01-3	Included on the Victorian Heritage Register under the Heritage Act 1995?	Prohibited uses may be permitted?	Aboriginal heritage place?
	Incorporated Plan 2017							
HO158	387 - 389 Sydney Road, Brunswick – Former Union Bank of Australia Map 14HO Incorporated Plan: The Moreland Heritage Exemptions Incorporated Plan 2017	Yes	No	No	No	No	Yes	No
HO159	400-404 Sydney Road, Coburg – Former Bates Building Map 11HO Incorporated Plan: The Moreland Heritage Exemptions Incorporated Plan 2017	-	-	-	-	Yes Ref No H1290	Yes	No
HO160	430 Sydney Road, Brunswick – Duke of Edinburgh Hotel Map 14HO Incorporated Plan: The Moreland Heritage Exemptions Incorporated Plan 2017	Yes	No	No	No	No	Yes	No
HO366	436-442 Sydney Road, Coburg – Dunne's Building Map 11HO Incorporated Plan: The Moreland Heritage Exemptions	No	No	No	No	No	No	No

MORELAND PLANNING SCHEME

PS Map Ref	Heritage Place	External Paint Controls Apply?	Internal Alteration Controls Apply?	Tree Controls Apply?	Outbuildings or fences which are not exempt under Clause 43.01-3	Included on the Victorian Heritage Register under the Heritage Act 1995?	Prohibited uses may be permitted?	Aboriginal heritage place?
	Incorporated Plan 2017							
HO161	459-475 Sydney Road and 2-22 Tripovich Street and 2-8 Sparta Place, Brunswick – Former Hoopers Store Map 14HO Incorporated Plan: The Moreland Heritage Exemptions Incorporated Plan 2017	-	-	-	-	Yes Ref No H1296	Yes	No
HO367	470 Sydney Road, Coburg – Shop Map 11HO Incorporated Plan: The Moreland Heritage Exemptions Incorporated Plan 2017	No	No	No	No	No	No	No
HO162	491 Sydney Road, Brunswick – Baptist Church Map 14HO Incorporated Plan: The Moreland Heritage Exemptions Incorporated Plan 2017	Yes	No	No	No	No	Yes	No
HO163	503 Sydney Road, Brunswick – Former Dental Surgery and Residence Map 14HO Incorporated Plan: The Moreland Heritage Exemptions	Yes	No	No	No	No	Yes	No

MORELAND PLANNING SCHEME

PS Map Ref	Heritage Place	External Paint Controls Apply?	Internal Alteration Controls Apply?	Tree Controls Apply?	Outbuildings or fences which are not exempt under Clause 43.01-3	Included on the Victorian Heritage Register under the Heritage Act 1995?	Prohibited uses may be permitted?	Aboriginal heritage place?
	Incorporated Plan 2017							
HO164	512 Sydney Road, and corner Bell St, Coburg – Uniting Church (Second Wesleyan Methodist Chapel) Map 11HO & 12HO Incorporated Plan: The Moreland Heritage Exemptions Incorporated Plan 2017	-	-	-	-	Yes Ref No H962	Yes	No
HO165	512 Sydney Road, Coburg – Former Wesleyan Methodist Parsonage Map 11HO & 12HO Incorporated Plan: The Moreland Heritage Exemptions Incorporated Plan 2017	Yes	No	No	No	No	Yes	No
HO166	520 Sydney Road, Coburg – Holy Trinity Anglican Church Complex Map 11HO & 12HO Incorporated Plan: The Moreland Heritage Exemptions Incorporated Plan 2017	-	-	-	-	Yes Ref No H959 (and part Ref No H1551)	Yes	No
HO167	523-527 Sydney Road, Brunswick – Independent Church Map 14HO Incorporated Plan: The Moreland Heritage Exemptions	Yes	No	No	No	No	Yes	No

MORELAND PLANNING SCHEME

PS Map Ref	Heritage Place	External Paint Controls Apply?	Internal Alteration Controls Apply?	Tree Controls Apply?	Outbuildings or fences which are not exempt under Clause 43.01-3	Included on the Victorian Heritage Register under the Heritage Act 1995?	Prohibited uses may be permitted?	Aboriginal heritage place?
	Incorporated Plan 2017							
HO368	559 Sydney Road, Coburg – Former United Friendly Societies Dispensary Map 11HO Incorporated Plan: The Moreland Heritage Exemptions Incorporated Plan 2017	No	No	No	No	No	No	No
HO168	562 Sydney Road, Coburg – St Paul's Roman Catholic Church and Parish Hall and former St Paul's School (bluestone building) Map 11HO & 12HO Incorporated Plan: The Moreland Heritage Exemptions Incorporated Plan 2017	Yes	No	Yes	No	No	Yes	No
HO169	610 Sydney Road, Coburg – Villa Italia Map 11HO Incorporated Plan: The Moreland Heritage Exemptions Incorporated Plan 2017	Yes	No	No	No	No	Yes	No
HO170	715-719 Sydney Road, Brunswick – Don Bosco Youth Centre Map 14HO Incorporated Plan: The Moreland Heritage Exemptions	Yes	No	No	No	No	Yes	No

MORELAND PLANNING SCHEME

PS Map Ref	Heritage Place	External Paint Controls Apply?	Internal Alteration Controls Apply?	Tree Controls Apply?	Outbuildings or fences which are not exempt under Clause 43.01-3	Included on the Victorian Heritage Register under the Heritage Act 1995?	Prohibited uses may be permitted?	Aboriginal heritage place?
	Incorporated Plan 2017							
HO369	725-729 Sydney Road, Coburg – Former Coburg Metropolitan Fire Brigade Station Map 8HO Incorporated Plan: The Moreland Heritage Exemptions Incorporated Plan 2017	No	No	No	No	No	Yes	No
HO401	773 Sydney Road, Coburg North – House Map 8HO Incorporated Plan: The Moreland Heritage Exemptions Incorporated Plan 2017	No	No	No	Yes – Front fence only	No	No	No
HO402	775 Sydney Road, Coburg North – House Map 8HO Incorporated Plan: The Moreland Heritage Exemptions Incorporated Plan 2017	No	No	No	Yes – Front fence	No	No	No
HO403	781 Sydney Road, Coburg North – Rathmore (house) Map 8HO Incorporated Plan: The Moreland Heritage Exemptions Incorporated Plan 2017	No	No	No	No	No	No	No
HO171	807-813 Sydney Road, Brunswick –	Yes	No	No	No	No	Yes	No

MORELAND PLANNING SCHEME

PS Map Ref	Heritage Place	External Paint Controls Apply?	Internal Alteration Controls Apply?	Tree Controls Apply?	Outbuildings or fences which are not exempt under Clause 43.01-3	Included on the Victorian Heritage Register under the Heritage Act 1995?	Prohibited uses may be permitted?	Aboriginal heritage place?
	Brunswick Tram Depot Map 11HO Incorporated Plan: The Moreland Heritage Exemptions Incorporated Plan 2017							
HO404	811 Sydney Road, Coburg North – House Map 8HO Incorporated Plan: The Moreland Heritage Exemptions Incorporated Plan 2017	Yes	No	Yes – Canary Island Palm only	No	No	No	No
HO243	828 Sydney Road, Brunswick – former Alhambra Theatre Map 11HO Incorporated Plan: The Moreland Heritage Exemptions Incorporated Plan 2017	No	Yes	No	No	No	No	No
HO216	1187 Sydney Road and 100 Boundary Road, Hadfield – Fawkner Memorial Park Map 4HO and 8HO Incorporated Plan: The Moreland Heritage Exemptions Incorporated Plan 2017	-	-	-	-	Yes Ref No H2331	Yes	No
HO370	1218-1220 Sydney Road, Fawkner – Former Fawkner Methodist Church & Sunday School	No	No	No	No	No	Yes	No

MORELAND PLANNING SCHEME

PS Map Ref	Heritage Place	External Paint Controls Apply?	Internal Alteration Controls Apply?	Tree Controls Apply?	Outbuildings or fences which are not exempt under Clause 43.01-3	Included on the Victorian Heritage Register under the Heritage Act 1995?	Prohibited uses may be permitted?	Aboriginal heritage place?
	Map 4HO Incorporated Plan: The Moreland Heritage Exemptions Incorporated Plan 2017							
HO173	22 The Grove, Coburg – Holyrood 1890 Map 12HO Incorporated Plan: The Moreland Heritage Exemptions Incorporated Plan 2017	Yes	No	No	No	No	Yes	No
HO174	23 & 25 The Grove, Coburg – Koorali & Kalimna (Polychrome Brick Residences) Map 12HO Incorporated Plan: The Moreland Heritage Exemptions Incorporated Plan 2017	Yes	No	No	No	No	Yes	No
HO175	45 & 47 The Grove, Coburg – Oak Hill & Waratah (Manumbar) (Polychrome Brick Residences) Map 12HO Incorporated Plan: The Moreland Heritage Exemptions Incorporated Plan 2017	Yes	No	No	No	No	Yes	No
HO176	1 Timaru Avenue, East Brunswick – Mernda Map 15HO	Yes	No	No	No	No	Yes	No

MORELAND PLANNING SCHEME

PS Map Ref	Heritage Place	External Paint Controls Apply?	Internal Alteration Controls Apply?	Tree Controls Apply?	Outbuildings or fences which are not exempt under Clause 43.01-3	Included on the Victorian Heritage Register under the Heritage Act 1995?	Prohibited uses may be permitted?	Aboriginal heritage place?
HO388	20-24 Tinning Street, Brunswick – Silos, part of former Brunswick Plaster Mills Map 14HO Incorporated Plan: The Moreland Heritage Exemptions Incorporated Plan 2017	No	No	No	No	No	No	No
HO177	64-72 Tinning Street Brunswick – Downs and Sons Rope and Cordage Works (Sampson Cordage Works) Map 14HO Incorporated Plan: The Moreland Heritage Exemptions Incorporated Plan 2017	Yes	No	No	No	No	Yes	No
HO178	3-5 Toxteth Park Street, Coburg – Toxteth Park Map 9HO Incorporated Plan: The Moreland Heritage Exemptions Incorporated Plan 2017	Yes	No	No	No	No	Yes	No
HO230	11 Tudor Street, Glenroy – Buangor Map 2HO Incorporated Plan: The Moreland Heritage Exemptions Incorporated Plan 2017	Yes	No	Yes	No	No	No	No

MORELAND PLANNING SCHEME

PS Map Ref	Heritage Place	External Paint Controls Apply?	Internal Alteration Controls Apply?	Tree Controls Apply?	Outbuildings or fences which are not exempt under Clause 43.01-3	Included on the Victorian Heritage Register under the Heritage Act 1995?	Prohibited uses may be permitted?	Aboriginal heritage place?
HO371	16 Tudor Street, Glenroy – House Map 2HO Incorporated Plan: The Moreland Heritage Exemptions Incorporated Plan 2017	No	No	No	No	No	No	No
HO389	3-5 Union Street, Brunswick – Buffalo House Map 14HO Incorporated Plan: The Moreland Heritage Exemptions Incorporated Plan 2017	No	No	No	No	No	No	No
HO231	145-147 Union Street Butcher's shop and dwelling Map 14HO Incorporated Plan: The Moreland Heritage Exemptions Incorporated Plan 2017	Yes	No	No	No	No	Yes	No
HO181	158-162 Union Street, Brunswick – Carrington Hotel Map 14HO Incorporated Plan: The Moreland Heritage Exemptions Incorporated Plan 2017	Yes	No	No	No	No	Yes	No
HO372	273 Union Street, Brunswick West – House Map 13HO	No	No	No	No	No	No	No

MORELAND PLANNING SCHEME

PS Map Ref	Heritage Place	External Paint Controls Apply?	Internal Alteration Controls Apply?	Tree Controls Apply?	Outbuildings or fences which are not exempt under Clause 43.01-3	Included on the Victorian Heritage Register under the Heritage Act 1995?	Prohibited uses may be permitted?	Aboriginal heritage place?
	Incorporated Plan: The Moreland Heritage Exemptions Incorporated Plan 2017							
HO373	21 Victoria Street, Coburg – Uniting Church and Hall Map 11HO Incorporated Plan: The Moreland Heritage Exemptions Incorporated Plan 2017	No	No	No	No	No	Yes	No
HO306	76 Victoria Street, Brunswick East – House and front fence Map 15HO Incorporated Plan: The Moreland Heritage Exemptions Incorporated Plan 2017	No	No	No	Yes	No	No	No
HO375	177 Victoria Street, Brunswick – Shop and residence Map 15HO Incorporated Plan: The Moreland Heritage Exemptions Incorporated Plan 2017	Yes	No	No	No	No	No	No
HO376	230 Victoria Street, Brunswick – House Map 14HO & 15HO Incorporated Plan:	No	No	No	No	No	No	No

MORELAND PLANNING SCHEME

PS Map Ref	Heritage Place	External Paint Controls Apply?	Internal Alteration Controls Apply?	Tree Controls Apply?	Outbuildings or fences which are not exempt under Clause 43.01-3	Included on the Victorian Heritage Register under the Heritage Act 1995?	Prohibited uses may be permitted?	Aboriginal heritage place?
	The Moreland Heritage Exemptions Incorporated Plan 2017							
HO377	232 Victoria Street, Brunswick – House Map 14HO Incorporated Plan: The Moreland Heritage Exemptions Incorporated Plan 2017	Yes	No	No	No	No	No	No
HO378	307 Victoria Street, Brunswick – Former United Friendly Societies Dispensary Map 14HO Incorporated Plan: The Moreland Heritage Exemptions Incorporated Plan 2017	No	No	No	No	No	No	No
HO379	309-313 Victoria Street, Brunswick – Robert's Building Map 14HO Incorporated Plan: The Moreland Heritage Exemptions Incorporated Plan 2017	No	No	No	No	No	No	No
HO183	342-348 Victoria Street, Brunswick – Former Australian Licorice Factory Chimney and Fire Tunnel Remains Map 14HO Incorporated Plan:	-	-	-	-	Yes Ref No H1289	Yes	No

MORELAND PLANNING SCHEME

PS Map Ref	Heritage Place	External Paint Controls Apply?	Internal Alteration Controls Apply?	Tree Controls Apply?	Outbuildings or fences which are not exempt under Clause 43.01-3	Included on the Victorian Heritage Register under the Heritage Act 1995?	Prohibited uses may be permitted?	Aboriginal heritage place?
	The Moreland Heritage Exemptions Incorporated Plan 2017							
HO184	423A-425A Victoria Street, Brunswick – Brunswick Park & Oval Map 14HO Incorporated Plan: The Moreland Heritage Exemptions Incorporated Plan 2017	Yes	No	No	No	No	Yes	No
HO185	484-486 Victoria Street, Brunswick – West Brunswick Progress Association Hall Map 14HO Incorporated Plan: The Moreland Heritage Exemptions Incorporated Plan 2017	Yes	No	No	No	No	Yes	No
HO186	490-492 Victoria Street, Brunswick – Former Brunswick West Primary School Map 14HO Incorporated Plan: The Moreland Heritage Exemptions Incorporated Plan 2017	Yes	No	No	No	No	Yes	No
HO187	1 Vincent Street, Coburg – Residence Map 11HO Incorporated Plan: The Moreland Heritage Exemptions	Yes	No	No	No	No	Yes	No

MORELAND PLANNING SCHEME

PS Map Ref	Heritage Place	External Paint Controls Apply?	Internal Alteration Controls Apply?	Tree Controls Apply?	Outbuildings or fences which are not exempt under Clause 43.01-3	Included on the Victorian Heritage Register under the Heritage Act 1995?	Prohibited uses may be permitted?	Aboriginal heritage place?
	Incorporated Plan 2017							
HO188	1 Waihi Avenue, East Brunswick – House Map 15HO	Yes	No	No	No	No	Yes	No
HO189	46 Walhalla Street, Pascoe Vale South – Lyndhurst Hall Map 10HO Incorporated Plan: The Moreland Heritage Exemptions Incorporated Plan 2017	-	-	-	-	Yes Ref No H964	Yes	No
HO190	49 Walsh Street, Coburg – Residence Map 12HO Incorporated Plan: The Moreland Heritage Exemptions Incorporated Plan 2017	Yes	No	No	No	No	Yes	No
HO191	37 Waxman Parade, West Brunswick – House Map 13HO	Yes	No	No	No	No	Yes	No
HO192	43 Waxman Parade, West Brunswick – Canowindra Map 13HO	Yes	No	No	No	No	Yes	No
HO232	51 Waxman Parade, West Brunswick – House Map 13HO	Yes	No	No	No	No	No	No
HO380	176-180 Weston Street, Brunswick East – Houses Map 15HO Incorporated Plan:	No	No	No	Yes	No	No	No

MORELAND PLANNING SCHEME

PS Map Ref	Heritage Place	External Paint Controls Apply?	Internal Alteration Controls Apply?	Tree Controls Apply?	Outbuildings or fences which are not exempt under Clause 43.01-3	Included on the Victorian Heritage Register under the Heritage Act 1995?	Prohibited uses may be permitted?	Aboriginal heritage place?
	The Moreland Heritage Exemptions Incorporated Plan 2017							
HO233	191 Weston Street, East Brunswick – Coppin Masonic Lodge Map 15HO Incorporated Plan: The Moreland Heritage Exemptions Incorporated Plan 2017	Yes	No	No	No	No	Yes	No
HO195	193 Weston Street, East Brunswick – Cottage Map 15HO Incorporated Plan: The Moreland Heritage Exemptions Incorporated Plan 2017	Yes	No	No	No	No	Yes	No
HO381	213A Weston Street, Brunswick East – Former Brunswick East Presbyterian Church Map 15HO Incorporated Plan: The Moreland Heritage Exemptions Incorporated Plan 2017	No	No	No	Yes	No	Yes	No
HO382	54 Wheatsheaf Road, Glenroy – Glenroy Primary School No. 3118 Map 2HO & 3HO Incorporated Plan:	No	No	Yes	No	No	Yes	No

MORELAND PLANNING SCHEME

PS Map Ref	Heritage Place	External Paint Controls Apply?	Internal Alteration Controls Apply?	Tree Controls Apply?	Outbuildings or fences which are not exempt under Clause 43.01-3	Included on the Victorian Heritage Register under the Heritage Act 1995?	Prohibited uses may be permitted?	Aboriginal heritage place?
	The Moreland Heritage Exemptions Incorporated Plan 2017							
HO409	(part) 70 Wheatsheaf Road, Glenroy – Glenroy Uniting Church Map 2HO Incorporated Plan: The Moreland Heritage Exemptions Incorporated Plan 2017	No	No	Yes – Canary Island Palm only	No	No	Yes	No
HO234	92 Wheatsheaf Road, Glenroy – Shop Map 2HO Incorporated Plan: The Moreland Heritage Exemptions Incorporated Plan 2017	Yes	No	No	No	No	No	No
HO235	139 Wheatsheaf Road, Glenroy – Shop Map 2HO Incorporated Plan: The Moreland Heritage Exemptions Incorporated Plan 2017	Yes	No	No	No	No	No	No
HO197	28 Whitby Street, West Brunswick – Whitby House Map 14HO Incorporated Plan: The Moreland Heritage Exemptions Incorporated Plan 2017	-	-	-	-	Yes Ref No H546	Yes	No

MORELAND PLANNING SCHEME

PS Map Ref	Heritage Place	External Paint Controls Apply?	Internal Alteration Controls Apply?	Tree Controls Apply?	Outbuildings or fences which are not exempt under Clause 43.01-3	Included on the Victorian Heritage Register under the Heritage Act 1995?	Prohibited uses may be permitted?	Aboriginal heritage place?
HO198	43 Whitby Street, West Brunswick –Harcourt Map 14HO Incorporated Plan: The Moreland Heritage Exemptions Incorporated Plan 2017	Yes	No	No	No	No	Yes	No
HO199	57 Whitby Street, West Brunswick – House Map 14HO Incorporated Plan: The Moreland Heritage Exemptions Incorporated Plan 2017	Yes	No	No	No	No	Yes	No
HO236	30-32 Widford Street, Glenroy – Wiseman House (Sawbridgeworth) Map 3HO Incorporated Plan: The Moreland Heritage Exemptions Incorporated Plan 2017	Yes	No	Yes	No	No	Yes	No
HO383	11 Willett Avenue, Oak Park – Former The Pines Map 6HO Incorporated Plan: The Moreland Heritage Exemptions Incorporated Plan 2017	No	No	No	No	No	No	No

MORELAND PLANNING SCHEME

PS Map Ref	Heritage Place	External Paint Controls Apply?	Internal Alteration Controls Apply?	Tree Controls Apply?	Outbuildings or fences which are not exempt under Clause 43.01-3	Included on the Victorian Heritage Register under the Heritage Act 1995?	Prohibited uses may be permitted?	Aboriginal heritage place?
HO435 537 Interim control Expiry date: 23/02/2048	1/197 The Avenue, Coburg & 2/197 The Avenue, Coburg — Bluestone Outbuilding Map 12HO <u>Incorporated Plan:</u> <u>The Moreland Heritage Exemptions Incorporated Plan 2017</u> <u>State of Significance:</u> <u>Outbuilding</u>	No <u>Yes</u>	No	No	<u>Yes- bluestone outbuilding</u>	No	Yes <u>No</u>	No
HO444 Interim control Expiry date: 28/06/2048	26 Walsh Street, Coburg <u>Incorporated Plan:</u> <u>The Moreland Heritage Exemptions Incorporated Plan 2017</u>	No	No	No	No	No	No	No
HO139	299 Brunswick Road, Brunswick <u>Incorporated Plan:</u> <u>The Moreland Heritage Exemptions Incorporated Plan 2017</u> <u>Statement of Significance</u> <u>299 Brunswick Road, Brunswick</u>	No	No	No	No	No	No	No
HO448	9 Aberdeen Street, Brunswick — 'Lochiel' Map 15HO	No	No	No	No	No	No	No

Formatted: Font: (Default) Arial, 9 pt

MORELAND PLANNING SCHEME

PS Map Ref	Heritage Place	External Paint Controls Apply?	Internal Alteration Controls Apply?	Tree Controls Apply?	Outbuildings or fences which are not exempt under Clause 43.01-3	Included on the Victorian Heritage Register under the Heritage Act 1995?	Prohibited uses may be permitted?	Aboriginal heritage place?
	<p><u>Incorporated Plan:</u></p> <p>The Moreland Heritage Exemptions Incorporated Plan 2017</p> <p><u>Statement of Significance:</u></p> <p>'Lochiel'</p>							
HO449	<p>109-111 Albert Street, Brunswick — Terrace pair</p> <p>Map 15HO</p> <p><u>Incorporated Plan:</u></p> <p>The Moreland Heritage Exemptions Incorporated Plan 2017</p> <p><u>Statement of Significance:</u></p> <p>109 & 111 Albert Street, Brunswick</p>	No	No	No	No	No	No	No
HO450	<p>137 Albert Street, Brunswick — House</p> <p>Map 15HO</p> <p><u>Incorporated Plan:</u></p> <p>The Moreland Heritage Exemptions Incorporated Plan 2017</p> <p><u>Statement of Significance:</u></p> <p>137 Albert Street, Brunswick</p>	No	No	No	No	No	No	No
HO451	<p>170 Albert Street, Brunswick — Primitive Methodist Mission Hall</p>	No	No	No	No	No	No	No

Formatted: Font: Bold

Formatted: Font: Bold

MORELAND PLANNING SCHEME

PS Map Ref	Heritage Place	External Paint Controls Apply?	Internal Alteration Controls Apply?	Tree Controls Apply?	Outbuildings or fences which are not exempt under Clause 43.01-3	Included on the Victorian Heritage Register under the Heritage Act 1995?	Prohibited uses may be permitted?	Aboriginal heritage place?
	Map 15HO Incorporated Plan: The Moreland Heritage Exemptions Incorporated Plan 2017 Statement of Significance: Primitive Methodist Mission Hall							
HO452	103 Albion Street, Brunswick —Shop (former) & residence Map 15HO Incorporated Plan: The Moreland Heritage Exemptions Incorporated Plan 2017 Statement of Significance: Corner Shop (former) & Residence	No	No	No	No	No	No	No
HO455	134 -136 Barkly Street, Brunswick —House (pair) Map 15HO Incorporated Plan: The Moreland Heritage Exemptions Incorporated Plan 2017 Statement of Significance: 'Houses'	No	No	No	Yes – iron palisade fence and bluestone base No	No	No	No

Formatted: Font: Bold

Commented [NK1]: Not detailed in citation

MORELAND PLANNING SCHEME

PS Map Ref	Heritage Place	External Paint Controls Apply?	Internal Alteration Controls Apply?	Tree Controls Apply?	Outbuildings or fences which are not exempt under Clause 43.01-3	Included on the Victorian Heritage Register under the Heritage Act 1995?	Prohibited uses may be permitted?	Aboriginal heritage place?
HO456	163-169 Barkly Street, Brunswick Terrace Map 15HO <u>Incorporated Plan:</u> The Moreland Heritage Exemptions Incorporated Plan 2017 <u>Statement of Significance:</u> 163-169 Barkly Street, Brunswick	No	No	No	No	No	No	No
HO457	195 Barkly Street, Brunswick House Map 15HO <u>Incorporated Plan:</u> The Moreland Heritage Exemptions Incorporated Plan 2017 <u>Statement of Significance:</u> 195 Barkly Street, Brunswick	No	No	No	No	No	No	No
HO458	206-210 Barkly Street, Brunswick Terrace houses Map 14HO <u>Incorporated Plan:</u> The Moreland Heritage Exemptions Incorporated Plan 2017 <u>Statement of Significance:</u> 206-210 Barkly Street, Brunswick	No Yes – 206 Barkly Street	No	No	No	No	No	No

MORELAND PLANNING SCHEME

PS Map Ref	Heritage Place	External Paint Controls Apply?	Internal Alteration Controls Apply?	Tree Controls Apply?	Outbuildings or fences which are not exempt under Clause 43.01-3	Included on the Victorian Heritage Register under the Heritage Act 1995?	Prohibited uses may be permitted?	Aboriginal heritage place?
HO539	209 Barkly Street, Brunswick —Shop (former) & residence Map 15HO <u>Incorporated Plan:</u> The Moreland Heritage Exemptions Incorporated Plan 2017 <u>Statement of Significance:</u> Corner Shop (former) & Residence	No Yes	No	No	No	No	No	No
HO453	5 Bank Street, Brunswick —House Map 14HO & 15HO <u>Incorporated Plan:</u> The Moreland Heritage Exemptions Incorporated Plan 2017 <u>Statement of Significance:</u> 5 Bank Street, Brunswick	No	No	No	No	No	No	No
HO459	211-215 & 240219 Barkly Street, Brunswick —Terrace Map 15HO <u>Incorporated Plan:</u> The Moreland Heritage Exemptions Incorporated Plan 2017 <u>Statement of Significance:</u>	No	No	No	No Yes	No	No	No

MORELAND PLANNING SCHEME

PS Map Ref	Heritage Place	External Paint Controls Apply?	Internal Alteration Controls Apply?	Tree Controls Apply?	Outbuildings or fences which are not exempt under Clause 43.01-3	Included on the Victorian Heritage Register under the Heritage Act 1995?	Prohibited uses may be permitted?	Aboriginal heritage place?
	213 - Ethel, 215 - Edith, 217 – Alice, 219 - Betty							
HO461	193 Brunswick Road, Brunswick –House Map 14HO Incorporated Plan: The Moreland Heritage Exemptions Incorporated Plan 2017 Statement of Significance: 193 Brunswick Road, Brunswick	No	No	No	No	No	No	No
HO462	233-239 Brunswick Road, Brunswick – Terrace Map 14HO Incorporated Plan: The Moreland Heritage Exemptions Incorporated Plan 2017 Statement of Significance: ‘Terraces’	No	No	No	No	No	No	No
HO519	307 Brunswick Road, Brunswick Map 14HO Incorporated Plan: The Moreland Heritage Exemptions Incorporated Plan 2017 Statement of Significance:	No	No	No	No	No	No	No

Formatted: Font: (Default) Arial, 9 pt

Formatted: Not Highlight

MORELAND PLANNING SCHEME

PS Map Ref	Heritage Place	External Paint Controls Apply?	Internal Alteration Controls Apply?	Tree Controls Apply?	Outbuildings or fences which are not exempt under Clause 43.01-3	Included on the Victorian Heritage Register under the Heritage Act 1995?	Prohibited uses may be permitted?	Aboriginal heritage place?
	'House'							
HQ465	35 Cassels Road, Brunswick —'Lough Brae' Map 11HQ Incorporated Plan: The Moreland Heritage Exemptions Incorporated Plan 2017 Statement of Significance:	No	No	No	No	No	No	No
	'Lough Brae'							
HQ466	32 David Street, Brunswick —Cottage Map 14HQ Incorporated Plan: The Moreland Heritage Exemptions Incorporated Plan 2017 Statement of Significance:	No	No	No	No	No	No	No
	32 David Street, Brunswick							
HQ467	38 David Street, Brunswick —Cottage Map 14HQ Incorporated Plan: The Moreland Heritage Exemptions Incorporated Plan 2017 Statement of Significance:	No	No	No	No	No	No	No

MORELAND PLANNING SCHEME

PS Map Ref	Heritage Place	External Paint Controls Apply?	Internal Alteration Controls Apply?	Tree Controls Apply?	Outbuildings or fences which are not exempt under Clause 43.01-3	Included on the Victorian Heritage Register under the Heritage Act 1995?	Prohibited uses may be permitted?	Aboriginal heritage place?
	38 David Street, Brunswick							
HO468	29 Dawson Street, Brunswick — Millers Ropeworks (former) Map 14HO Incorporated Plan: The Moreland Heritage Exemptions Incorporated Plan 2017 Statement of Significance: 'Former Millers Ropeworks, now RMIT University'	No	No	No	No	No	No	No
HO469	60 Dawson Street, Brunswick — W.T Rawleigh and Co. Map 14HO Incorporated Plan: The Moreland Heritage Exemptions Incorporated Plan 2017 Statement of Significance: 'Former W.T Rawleigh and Co – factory and warehouse'	No	No	No	No Yes - front fence	No	No	No
HO472	140-142 Edward Street, Brunswick — House (pair) Map 15HO Incorporated Plan: The Moreland Heritage Exemptions Incorporated Plan 2017	No	No	No	No	No	No	No

Formatted: Font: Bold

MORELAND PLANNING SCHEME

PS Map Ref	Heritage Place	External Paint Controls Apply?	Internal Alteration Controls Apply?	Tree Controls Apply?	Outbuildings or fences which are not exempt under Clause 43.01-3	Included on the Victorian Heritage Register under the Heritage Act 1995?	Prohibited uses may be permitted?	Aboriginal heritage place?
	<u>Statement of Significance:</u> 140-142 Edward Street, Brunswick							
HO473	183-187 Edward Street, Brunswick —Terrace Map 15HO <u>Incorporated Plan:</u> The Moreland Heritage Exemptions Incorporated Plan 2017 <u>Statement of Significance:</u> 183-187 Edward Street, Brunswick	No Yes – recommended to encourage paint removal from no 189 & 187	No	No	No	No	No	No
HO474	23 Evans Street, Brunswick —House Map 15HO <u>Incorporated Plan:</u> The Moreland Heritage Exemptions Incorporated Plan 2017 <u>Statement of Significance:</u> 23 Evans Street, Brunswick	No	No	No	No	No	No	No
HO476	16-18 Glenlyon Road, Brunswick —Cottages (pair) Map 14HO <u>Incorporated Plan:</u> The Moreland Heritage Exemptions Incorporated Plan 2017	No	No	No	No	No	No	No

Formatted: Highlight

MORELAND PLANNING SCHEME

PS Map Ref	Heritage Place	External Paint Controls Apply?	Internal Alteration Controls Apply?	Tree Controls Apply?	Outbuildings or fences which are not exempt under Clause 43.01-3	Included on the Victorian Heritage Register under the Heritage Act 1995?	Prohibited uses may be permitted?	Aboriginal heritage place?
	<u>Statement of Significance:</u> 'Houses'							
HO477	60-62 Glenlyon Road, Brunswick — Houses (pair) Map 14HO <u>Incorporated Plan:</u> The Moreland Heritage Exemptions Incorporated Plan 2017 <u>Statement of Significance:</u> 'House'	No	No	No	No	No	No	No
HO478	46-48 Gold Street, Brunswick — Houses (pair) Map 14HO <u>Incorporated Plan:</u> The Moreland Heritage Exemptions Incorporated Plan 2017 <u>Statement of Significance:</u> 'Houses'	No	No	No	No	No	No	No
HO479	73 Hope Street, Brunswick — 'Oomah' Map 14HO <u>Incorporated Plan:</u> The Moreland Heritage Exemptions Incorporated Plan 2017	No	No	No	No	No	No	No

MORELAND PLANNING SCHEME

PS Map Ref	Heritage Place	External Paint Controls Apply?	Internal Alteration Controls Apply?	Tree Controls Apply?	Outbuildings or fences which are not exempt under Clause 43.01-3	Included on the Victorian Heritage Register under the Heritage Act 1995?	Prohibited uses may be permitted?	Aboriginal heritage place?
	Statement of Significance: 'Oomah'							
HO480	76-78 Hope Street, Brunswick — Terrace Map 14HO Incorporated Plan: The Moreland Heritage Exemptions Incorporated Plan 2017 Statement of Significance: 'Houses'	No	No	No	No	No	No	No
HO482	94 Hope Street, Brunswick — House Map 14HO Incorporated Plan: The Moreland Heritage Exemptions Incorporated Plan 2017 Statement of Significance: 94 Hope Street, Brunswick	No	No	No	No	No	No	No
HO523	16 Horne Street, Brunswick — 'Uxbridge' Map 15HO Incorporated Plan: The Moreland Heritage Exemptions Incorporated Plan 2017	No	No	No	No	No	No	No

Formatted: Font: Bold

Formatted: Not Highlight

MORELAND PLANNING SCHEME

PS Map Ref	Heritage Place	External Paint Controls Apply?	Internal Alteration Controls Apply?	Tree Controls Apply?	Outbuildings or fences which are not exempt under Clause 43.01-3	Included on the Victorian Heritage Register under the Heritage Act 1995?	Prohibited uses may be permitted?	Aboriginal heritage place?
	<u>Statement of Significance:</u> 'Uxbridge'							
HO486	5 Laura Street, Brunswick —House Map 14HO <u>Incorporated Plan:</u> The Moreland Heritage Exemptions Incorporated Plan 2017 <u>Statement of Significance:</u> 5 Laura Street, Brunswick	No	No	No	No Yes – iron and blueston palisade fence	No	No	No
HO487	86 Laura Street, Brunswick —House Map 15HO <u>Incorporated Plan:</u> The Moreland Heritage Exemptions Incorporated Plan 2017 <u>Statement of Significance:</u> 'Forfarshire'	No	No	No	No	No	No	No
HO488	23-25 Luscombe Street, Brunswick —Houses Map 15HO <u>Incorporated Plan:</u> The Moreland Heritage Exemptions Incorporated Plan 2017 <u>Statement of Significance:</u>	No	No	No	No	No	No	No

MORELAND PLANNING SCHEME

PS Map Ref	Heritage Place	External Paint Controls Apply?	Internal Alteration Controls Apply?	Tree Controls Apply?	Outbuildings or fences which are not exempt under Clause 43.01-3	Included on the Victorian Heritage Register under the Heritage Act 1995?	Prohibited uses may be permitted?	Aboriginal heritage place?
	23-25 Luscombe Street, Brunswick							
HQ489	96 Lydia Street, Brunswick — House Map 15HQ Incorporated Plan: The Moreland Heritage Exemptions Incorporated Plan 2017 Statement of Significance: 96 Lydia Street, Brunswick	No	No	No	No	No	No	No
HQ505	151A Lygon Street, Brunswick —Shop Map 16HQ	No	No	No	No	No	No	No
HQ492	112 Moreland Road, Brunswick — House Map 12HQ Incorporated Plan: The Moreland Heritage Exemptions Incorporated Plan 2017 Statement of Significance: 112 Moreland Road, Brunswick	No	No	No	No	No	No	No
HQ494	46 Murdock Street, Brunswick — House Map 11HQ Incorporated Plan: The Moreland Heritage Exemptions Incorporated Plan 2017	No	No	No	No	No	No	No

MORELAND PLANNING SCHEME

PS Map Ref	Heritage Place	External Paint Controls Apply?	Internal Alteration Controls Apply?	Tree Controls Apply?	Outbuildings or fences which are not exempt under Clause 43.01-3	Included on the Victorian Heritage Register under the Heritage Act 1995?	Prohibited uses may be permitted?	Aboriginal heritage place?
	<u>Statement of Significance:</u>							
	'House'							
HO495	683 Park Street, Brunswick — House Map 14HO <u>Incorporated Plan:</u> The Moreland Heritage Exemptions Incorporated Plan 2017 <u>Statement of Significance:</u>	No	No	No	No Yes – fence and pedestrian gate	No	No	No
	'The Elms'							
HO496	685 Park Street, Brunswick — House Map 14HO <u>Incorporated Plan:</u> The Moreland Heritage Exemptions Incorporated Plan 2017 <u>Statement of Significance:</u>	No	No	No	No	No	No	No
	'House'							
HO498	840 Sydney Road, Brunswick — State Savings Bank of Victoria (former) Map 11HO <u>Incorporated Plan:</u> The Moreland Heritage Exemptions Incorporated Plan 2017	No	No	No	No	No	No	No

Formatted: Font: Not Bold

MORELAND PLANNING SCHEME

PS Map Ref	Heritage Place	External Paint Controls Apply?	Internal Alteration Controls Apply?	Tree Controls Apply?	Outbuildings or fences which are not exempt under Clause 43.01-3	Included on the Victorian Heritage Register under the Heritage Act 1995?	Prohibited uses may be permitted?	Aboriginal heritage place?
	Statement of Significance: 'State Savings Bank of Victoria (former)' 63-65 Union Street, Brunswick — Cottages Map 14HO Incorporated Plan: The Moreland Heritage Exemptions Incorporated Plan 2017 Statement of Significance: 63-65 Union Street, Brunswick							
HO499	63-65 Union Street, Brunswick — Cottages Map 14HO Incorporated Plan: The Moreland Heritage Exemptions Incorporated Plan 2017 Statement of Significance: 63-65 Union Street, Brunswick	No	No	No	No	No	No	No
HO500	80 Union Street, Brunswick — Shop (former) & residence Map 14HO Incorporated Plan: The Moreland Heritage Exemptions Incorporated Plan 2017 Statement of Significance: 'Corner Shop (Former) and Residence'	No Yes	No	No	No	No	No	No
HO501	235 Victoria Street, Brunswick — Bethany Gospel Hall (former) Map 14HO Incorporated Plan: The Moreland Heritage Exemptions Incorporated Plan 2017	No	No	No	No	No	No	No

Formatted: Font: Bold

MORELAND PLANNING SCHEME

PS Map Ref	Heritage Place	External Paint Controls Apply?	Internal Alteration Controls Apply?	Tree Controls Apply?	Outbuildings or fences which are not exempt under Clause 43.01-3	Included on the Victorian Heritage Register under the Heritage Act 1995?	Prohibited uses may be permitted?	Aboriginal heritage place?
	<p><u>Statement of Significance:</u></p> <p>'Bethany Gospel Hall (former)'</p>							
HO502	<p>273 Victoria Street, Brunswick — Scout Hall</p> <p>Map 14HO</p> <p><u>Incorporated Plan:</u></p> <p>The Moreland Heritage Exemptions Incorporated Plan 2017</p> <p><u>Statement of Significance:</u></p> <p>'First City of Brunswick Scout Hall (former), later Brunswick Cinema, Toscana Social Club'</p>	No	No	No	No	No	No	No
HO503	<p>241-243 Victoria Street, Brunswick — Houses</p> <p>(terrace)</p> <p>Map 14HO</p> <p><u>Incorporated Plan:</u></p> <p>The Moreland Heritage Exemptions Incorporated Plan 2017</p> <p><u>Statement of Significance:</u></p> <p>241-243 Victoria Street, Brunswick</p>	No	No	No	No Yes – cast iron palisade fence	No	No	No
HO504	<p>380-382 Victoria Street, Brunswick — Victoria Hotel</p> <p>Map 14HO</p> <p><u>Incorporated Plan:</u></p>	No	No	No	No	No	No	No

MORELAND PLANNING SCHEME

PS Map Ref	Heritage Place	External Paint Controls Apply?	Internal Alteration Controls Apply?	Tree Controls Apply?	Outbuildings or fences which are not exempt under Clause 43.01-3	Included on the Victorian Heritage Register under the Heritage Act 1995?	Prohibited uses may be permitted?	Aboriginal heritage place?
	The Moreland Heritage Exemptions Incorporated Plan 2017 Statement of Significance: 'Victoria Hotel'							
HO506	8 Aintree Street, Brunswick East — House Map 15HO Incorporated Plan: The Moreland Heritage Exemptions Incorporated Plan 2017 Statement of Significance: 'House'	No	No	No	No	No	No	No
HO507	23-25 Albert Street, Brunswick East — 'Arbert House' & 'Canaway House' Map 15HO Incorporated Plan: The Moreland Heritage Exemptions Incorporated Plan 2017 Statement of Significance: '23 – 'Canaway House' & 25 - 'Arbert House'	No	No	No	No	No	No	No
HO508	28-30 Albert Street, Brunswick East — 'Glen Iris' & 'Hazel Glen' Map 15HO Incorporated Plan:	No	No	No	No	No	No	No

MORELAND PLANNING SCHEME

PS Map Ref	Heritage Place	External Paint Controls Apply?	Internal Alteration Controls Apply?	Tree Controls Apply?	Outbuildings or fences which are not exempt under Clause 43.01-3	Included on the Victorian Heritage Register under the Heritage Act 1995?	Prohibited uses may be permitted?	Aboriginal heritage place?
	The Moreland Heritage Exemptions Incorporated Plan 2017 Statement of Significance: '28 – 'Glen Iris' & 30 – 'Hazel Glen'							
HO509	47-51 Albert Street, Brunswick East – Fleming Park Map 15HO Incorporated Plan: The Moreland Heritage Exemptions Incorporated Plan 2017 Statement of Significance: 'Fleming Park'	No	No	Yes	No Yes	No	No	No
HO510	19 Balmoral Avenue, Brunswick East – House Map 15HO Incorporated Plan: The Moreland Heritage Exemptions Incorporated Plan 2017 Statement of Significance: 'House'	No	No	No	No	No	No	No
HO511	159-165 Donald Street, Brunswick East – Prestige Hosiery (former) Map 15HO	No	No	No	No	No	No Yes	No

MORELAND PLANNING SCHEME

PS Map Ref	Heritage Place	External Paint Controls Apply?	Internal Alteration Controls Apply?	Tree Controls Apply?	Outbuildings or fences which are not exempt under Clause 43.01-3	Included on the Victorian Heritage Register under the Heritage Act 1995?	Prohibited uses may be permitted?	Aboriginal heritage place?
	<p><u>Incorporated Plan:</u></p> <p><u>The Moreland Heritage Exemptions Incorporated Plan 2017</u></p> <p><u>Statement of Significance:</u></p> <p><u>'Former Prestige Mill Complex'</u></p>							
HO512	<p><u>23 Holmes Street, Brunswick East</u> House Map 15HO</p> <p><u>Incorporated Plan:</u></p> <p><u>The Moreland Heritage Exemptions Incorporated Plan 2017</u></p> <p><u>Statement of Significance:</u></p> <p><u>'House'</u></p>	No	No	No	No Yes	No	No	No
HO514	<p><u>2-4 Inverness Street, Brunswick East</u> Yorkshire Textile Mills (former) Map 15HO</p> <p><u>Incorporated Plan:</u></p> <p><u>The Moreland Heritage Exemptions Incorporated Plan 2017</u></p> <p><u>Statement of Significance:</u></p> <p><u>'Yorkshire Textile Mills (former)'</u></p>	No	No	No	No	No	No Yes	No
HO485	<p><u>38 John Street, Brunswick East</u> House Map 15HO</p>	No	No	No	No Yes	No	No	No

Formatted: Not Highlight

Formatted: Not Highlight

MORELAND PLANNING SCHEME

PS Map Ref	Heritage Place	External Paint Controls Apply?	Internal Alteration Controls Apply?	Tree Controls Apply?	Outbuildings or fences which are not exempt under Clause 43.01-3	Included on the Victorian Heritage Register under the Heritage Act 1995?	Prohibited uses may be permitted?	Aboriginal heritage place?
	Incorporated Plan: The Moreland Heritage Exemptions Incorporated Plan 2017 Statement of Significance: 'Devon'							
HO490	31-33 Lygon Street, Brunswick East – 'Inverurie' & 'Keithhall' Map 15HO Incorporated Plan: The Moreland Heritage Exemptions Incorporated Plan 2017 Statement of Significance: '31 - 'Inverurie' & 33 - 'Keithhall'	No	No	No	No Yes	No	No	No
HO505	151A Lygon Street, Brunswick East – Shop Map 15HO Incorporated Plan: The Moreland Heritage Exemptions Incorporated Plan 2017 Statement of Significance: Shop	No	No	No	No	No	No	No
HO515	136A Nicholson Street, Brunswick East – Dairy & Milk Bar (former) Map 15HO	Yes	No	No	No	No	No	No

MORELAND PLANNING SCHEME

PS Map Ref	Heritage Place	External Paint Controls Apply?	Internal Alteration Controls Apply?	Tree Controls Apply?	Outbuildings or fences which are not exempt under Clause 43.01-3	Included on the Victorian Heritage Register under the Heritage Act 1995?	Prohibited uses may be permitted?	Aboriginal heritage place?
	<p><u>Incorporated Plan:</u></p> <p>The Moreland Heritage Exemptions Incorporated Plan 2017</p> <p><u>Statement of Significance:</u></p> <p>'Dairy & Milk Bar (former)'</p>							
HO516	<p>255 Nicholson Street, Brunswick East – House and Canary Island Palm</p> <p>Map 15HO</p> <p><u>Incorporated Plan:</u></p> <p>The Moreland Heritage Exemptions Incorporated Plan 2017</p> <p><u>Statement of Significance:</u></p> <p>'House and Canary Island Palm'</p>	No	No	No Yes – Canary Island Palm	No	No	No	No
HO517	<p>7 Parkview Avenue, Brunswick East – House</p> <p>Map 15HO</p> <p><u>Incorporated Plan:</u></p> <p>The Moreland Heritage Exemptions Incorporated Plan 2017</p> <p><u>Statement of Significance:</u></p> <p>'Canals House'</p>	No	No	No	No Yes	No	No	No
HO518	<p>443 Albion Street, Brunswick West – Healing Warehouse (former)</p>	No	No	No	No	No	No	No

MORELAND PLANNING SCHEME

PS Map Ref	Heritage Place	External Paint Controls Apply?	Internal Alteration Controls Apply?	Tree Controls Apply?	Outbuildings or fences which are not exempt under Clause 43.01-3	Included on the Victorian Heritage Register under the Heritage Act 1995?	Prohibited uses may be permitted?	Aboriginal heritage place?
	Map 14HO Incorporated Plan: The Moreland Heritage Exemptions Incorporated Plan 2017 Statement of Significance: 'Faiman & Sons Warehouse (former)'							
HO520	31 Burnell Street, Brunswick West —House Map 14HO Incorporated Plan: The Moreland Heritage Exemptions Incorporated Plan 2017 Statement of Significance: 'House'	No	No	No	No	No	No	No
HO521	22 Grantham Street, Brunswick West —House Map 14HO Incorporated Plan: The Moreland Heritage Exemptions Incorporated Plan 2017 Statement of Significance: 22 Grantham Street, Brunswick West	No	No	No	No	No	No	No
HO522	70 Heller Street, Brunswick West —Concrete House	No	No	No	No	No	No	No

MORELAND PLANNING SCHEME

PS Map Ref	Heritage Place	External Paint Controls Apply?	Internal Alteration Controls Apply?	Tree Controls Apply?	Outbuildings or fences which are not exempt under Clause 43.01-3	Included on the Victorian Heritage Register under the Heritage Act 1995?	Prohibited uses may be permitted?	Aboriginal heritage place?
	Map 14HO Incorporated Plan: The Moreland Heritage Exemptions Incorporated Plan 2017 Statement of Significance: 'Kororoit'							
HO494	2 McLean Street, Brunswick West – Housing Commission of Victoria House Map 10HO	No	No	No	No	No	No	No
HO524	228 Melville Road, Brunswick West – UFS Dispensary (former) Map 11HO Incorporated Plan: The Moreland Heritage Exemptions Incorporated Plan 2017 Statement of Significance: 'Brunswick and Coburg UFS Dispensary (former)'	No	No	No	No	No	No	No
HO525	384 Moreland Road, Brunswick West – Moreland Baptist Church Complex Map 11HO Incorporated Plan: The Moreland Heritage Exemptions Incorporated Plan 2017	No	No	No	No	No	No	No

Formatted: Not Highlight

Formatted: Not Highlight

MORELAND PLANNING SCHEME

PS Map Ref	Heritage Place	External Paint Controls Apply?	Internal Alteration Controls Apply?	Tree Controls Apply?	Outbuildings or fences which are not exempt under Clause 43.01-3	Included on the Victorian Heritage Register under the Heritage Act 1995?	Prohibited uses may be permitted?	Aboriginal heritage place?
	<u>Statement of Significance:</u> 'Moreland Baptist Church Complex'							
HO526	<u>33 Newman Street, Brunswick West – House</u> Map 14HO <u>Incorporated Plan:</u> <u>The Moreland Heritage Exemptions Incorporated Plan 2017</u> <u>Statement of Significance:</u> 'House'	<u>No</u>	<u>No</u>	No Yes – Italian cypresses (Cupressus sempervirens within the front yard	No Yes	<u>No</u>	<u>No</u>	<u>No</u>
HO497	<u>1 South Daly Street, Brunswick West – Concrete House</u> Map 13HO <u>Incorporated Plan:</u> <u>The Moreland Heritage Exemptions Incorporated Plan 2017</u> <u>Statement of Significance:</u> 'House '	No Yes	<u>No</u>	<u>No</u>	No YesNo	<u>No</u>	<u>No</u>	<u>No</u>
HO528	<u>92-94 Whitby Street, Brunswick West – Houses</u> Map 13HO <u>Incorporated Plan:</u> <u>The Moreland Heritage Exemptions</u>	<u>No</u>	<u>No</u>	<u>No</u>	No Yes	<u>No</u>	<u>No</u>	<u>No</u>

MORELAND PLANNING SCHEME

PS Map Ref	Heritage Place	External Paint Controls Apply?	Internal Alteration Controls Apply?	Tree Controls Apply?	Outbuildings or fences which are not exempt under Clause 43.01-3	Included on the Victorian Heritage Register under the Heritage Act 1995?	Prohibited uses may be permitted?	Aboriginal heritage place?
	Incorporated Plan 2017 Statement of Significance: 'House'							
HO527	9 Waxman Parade, Brunswick West — Concrete House (Ranche) Map 13HO Incorporated Plan: The Moreland Heritage Exemptions Incorporated Plan 2017 Statement of Significance: 'Closer Settlement House ('Ranche')'	No	No	No	No	No	No	No
HO529	Corner of Bell Street and Nicholson Street, Coburg — Bell Street Bridge Map 12HO Incorporated Plan: The Moreland Heritage Exemptions Incorporated Plan 2017 Statement of Significance: 'Bell Street Bridge'	No	No	No	No	No	No	No Yes
HO530	160-162 Bell Street, Coburg — Police Station Map 11HO Incorporated Plan:	No	No	No	No	No	No	No

Formatted: Not Highlight

Formatted: Not Highlight

Formatted: Not Highlight

Formatted

Formatted: Normal

Formatted: Not Highlight

Formatted: Not Highlight

MORELAND PLANNING SCHEME

PS Map Ref	Heritage Place	External Paint Controls Apply?	Internal Alteration Controls Apply?	Tree Controls Apply?	Outbuildings or fences which are not exempt under Clause 43.01-3	Included on the Victorian Heritage Register under the Heritage Act 1995?	Prohibited uses may be permitted?	Aboriginal heritage place?
	The Moreland Heritage Exemptions Incorporated Plan 2017 Statement of Significance: 'Coburg police station (former)'							
HO531	105 Munro Street, Coburg — Shop (former) & residence Map 11HQ Incorporated Plan: The Moreland Heritage Exemptions Incorporated Plan 2017 Statement of Significance: 'Shop (former) & residence'	No	No	No	No	No	No	No
HO532	153 Reynard Street, Coburg — H.P.L. Morris Chemist (former) & residence Map 11HQ Incorporated Plan: The Moreland Heritage Exemptions Incorporated Plan 2017 Statement of Significance: 'H.P.L. Morris Chemist (former) & residence'	No	No	No	No	No	No	No
HO533	425 Sydney Road, Coburg — Shop & residence Map 11HQ	No	No	No	No	No	No	No

MORELAND PLANNING SCHEME

PS Map Ref	Heritage Place	External Paint Controls Apply?	Internal Alteration Controls Apply?	Tree Controls Apply?	Outbuildings or fences which are not exempt under Clause 43.01-3	Included on the Victorian Heritage Register under the Heritage Act 1995?	Prohibited uses may be permitted?	Aboriginal heritage place?
	Incorporated Plan: The Moreland Heritage Exemptions Incorporated Plan 2017 Statement of Significance: ‘Shop & residence’							
HO534	431 & 433 Sydney Road, Coburg —Shops & residences Map 11HO Incorporated Plan: The Moreland Heritage Exemptions Incorporated Plan 2017 Statement of Significance: ‘Shops & residences’	No	No	No	No	No	No	No
HO535	36 King Street, Fitzroy North — House Map 16HO	No	No	No	No	No	No	No
HO536	109 Cumberland Road, Pascoe Vale —Rogers Reserve Map 7HO Incorporated Plan: The Moreland Heritage Exemptions Incorporated Plan 2017 Statement of Significance: ‘Rogers Memorial Reserve’	No	No	Yes	No	No	No	No

Formatted: Not Highlight

Formatted: Not Highlight

Formatted: Not Highlight

MORELAND PLANNING SCHEME

PS Map Ref	Heritage Place	External Paint Controls Apply?	Internal Alteration Controls Apply?	Tree Controls Apply?	Outbuildings or fences which are not exempt under Clause 43.01-3	Included on the Victorian Heritage Register under the Heritage Act 1995?	Prohibited uses may be permitted?	Aboriginal heritage place?
HO543	Precinct Hickford Street Precinct 49-91 & 60-102 Hickford Street, Brunswick East Map 15HO <u>Incorporated Plan:</u> The Moreland Heritage Exemptions Incorporated Plan 2017 <u>Statement of Significance:</u> 'Hickford Street Precinct'	No	No	No	No	No	No	No
HO544	Precinct Meaker Avenue Precinct 1-9 & 2-10 Meaker Avenue, Brunswick West Map 14HO <u>Incorporated Plan:</u> The Moreland Heritage Exemptions Incorporated Plan 2017 <u>Statement of Significance:</u> 'Meaker Avenue Precinct'	No	No	No	No	No	No	No
HO545	Precinct Waxman Parade Precinct 4-10 Waxman Parade, Brunswick West Map 13HO	No	No	No	No	No	No	No

MORELAND PLANNING SCHEME

PS Map Ref	Heritage Place	External Paint Controls Apply?	Internal Alteration Controls Apply?	Tree Controls Apply?	Outbuildings or fences which are not exempt under Clause 43.01-3	Included on the Victorian Heritage Register under the Heritage Act 1995?	Prohibited uses may be permitted?	Aboriginal heritage place?
	<p><u>Incorporated Plan:</u></p> <p>The Moreland Heritage Exemptions Incorporated Plan 2017</p> <p><u>Statement of Significance:</u></p> <p>'Waxman Parade Precinct'</p>							
HO546	<p><u>Precinct</u></p> <p>Tinning Street Precinct 82-136 & 95-155</p> <p>Tinning Street, Brunswick Map 14HO</p> <p><u>Incorporated Plan:</u></p> <p>The Moreland Heritage Exemptions Incorporated Plan 2017</p> <p><u>Statement of Significance:</u></p> <p>'Tinning Street Precinct'</p>	No	No	No	No	No	No	No
HO540	<p><u>Serial Listing</u></p> <p>Closer Settlement Houses</p> <p>6 & 10 Allard St, 5 Balfe Cres, 46 & 47 Cumming St, 280 & 284 Hope St, & 7 Hopetoun St, 30 Murray Street, -9 McColl Ct, 19 & -23 & 32 Passfield St and 18, 37, 43 & 51 Waxman Pde, Brunswick West</p> <p>Map 10HO & 13HO</p> <p><u>Incorporated Plan:</u></p> <p>The Moreland Heritage Exemptions Incorporated Plan 2017</p>	No	No	No	No	No	No	No

MORELAND PLANNING SCHEME

PS Map Ref	Heritage Place	External Paint Controls Apply?	Internal Alteration Controls Apply?	Tree Controls Apply?	Outbuildings or fences which are not exempt under Clause 43.01-3	Included on the Victorian Heritage Register under the Heritage Act 1995?	Prohibited uses may be permitted?	Aboriginal heritage place?
	<p><u>Statement of Significance:</u></p> <p>'Closer Settlement Houses'</p>							
HO541	<p><u>Serial Listing</u></p> <p>War Service Homes (Brick) 420, 48 & 50 Shamrock St, Brunswick West and 17, 19, 25, 27, 29 & 31 Glenora Ave, Coburg Map 11HO & 12HO</p> <p><u>Incorporated Plan:</u></p> <p>The Moreland Heritage Exemptions Incorporated Plan 2017</p> <p><u>Statement of Significance:</u></p> <p>'War Service Homes (Brick)'</p>	No	No	No	No	No	No	No
HO542	<p><u>Serial Listing</u></p> <p>War Service Homes (Timber) 2 & 5 Akeroa Ave, 1 Pareora Ave, 169, 183 & 230 Stewart St, 1 Temuka Ave, 1 & 5 Timaru Ave and 1 Waihi Ave, Brunswick East Map 15HO</p> <p><u>Incorporated Plan:</u></p> <p>The Moreland Heritage Exemptions Incorporated Plan 2017</p> <p><u>Statement of Significance:</u></p> <p>'War Service Homes (Timber)'</p>	No	No	No	No	No	No	No

Formatted: Not Highlight

Formatted: Not Highlight

MORELAND PLANNING SCHEME

11/08/2016
C134
Proposed
C174

SCHEDULE 18 TO THE DESIGN AND DEVELOPMENT OVERLAY

Shown on the planning scheme map as **DDO18**.

Brunswick Activity Centre - Sydney Road and Upfield Corridor

1.0

11/08/2016
C134

Design objectives

Built form

- To encourage a new mid-rise built form character with buildings generally ranging from 4-10 storeys with lower built form at the interfaces with the adjoining low rise residential areas.
- To complement the valued built form and heritage character along Sydney Road.
- To ensure the street wall remains the visually dominant element of all development in Sydney Road and that any height above the street wall is visually recessive, subservient and does not dominate the streetscape appearance.
- To ensure new street wall heights along Sydney Road complement the prevailing Victorian and Edwardian streetscape character.
- To reinforce the fine grain character of Sydney Road.
- To establish a new built form character in off-corridor locations to the east and west of Sydney Road to achieve an appropriate balance between a sense of enclosure and openness by applying a 1:1 ratio of building height to distance from the opposite side of the street boundary.
- To ensure new street walls reinforce the existing character of street walls in nominated off-corridor streets.
- To ensure building design incorporates best practice environmentally sustainable design initiatives.
- To ensure development is designed to respect the form, design and context of buildings of individual heritage significance.
- To retain views along Sydney Road to landmark buildings of individual heritage significance.
- To create accessible, adaptable and visitable housing within the activity centre to ensure housing caters for all residents' needs.

Public realm

- To create an inviting, safe and vibrant public realm.
- To ensure new development around the Jewel, Brunswick and Anstey Railway Stations includes the provision of well designed public spaces that integrate with the Upfield Shared Path and improve visibility of and access to the railway station buildings.
- To protect the amenity of existing and proposed public open spaces.
- To maintain solar access to key pedestrian streets and existing and proposed public open space.

Amenity

- To maintain reasonable amenity for residential properties within and adjacent to the activity centre.

2.0

11/08/2016
C134

Buildings and works

Exemptions

No permit is required to:

- Install an automatic teller machine.
- Alter an existing building facade provided that:
 - The alteration does not include the installation of an external roller shutter; and
 - At least 80 per cent of the building facade at ground floor level is maintained as an entry or window with clear glazing.
- Construct or extend one dwelling on a lot of more than 300 square metres. This exemption does not apply to:
 - Construct a dwelling if there is at least one dwelling existing on the lot;
 - Construct or extend a dwelling if there are two or more dwellings on the lot;
 - Construct or extend a dwelling if it is on common property; and
 - Construct or extend a front fence within 3 metres of a street if the fence is associated with 1 or more dwellings on a lot or a residential building, and the fence exceeds the maximum height specified in Clause 55.06-2.
- Construct or carry out works normal to a dwelling.
- Construct or extend an outbuilding (other than a garage or carport) on a lot provided the gross floor area of the outbuilding does not exceed 10 square metres and the maximum building height is not more than 3 metres above ground level.

Building height

- Building height should not exceed the preferred maximum building heights as shown in the *Sydney Road and Upfield Corridor Overall Building Heights, Map 1A (North) and Map 1B (South)*.
- Building height is the vertical distance between the footpath or natural surface level at the centre of the site frontage and the highest point of the building. This does not include architectural features and service equipment including plant rooms, lift overruns, structures associated with green roof areas and other such equipment provided that the following criteria are met:
 - No more than 50% of the roof area is occupied by the equipment (other than solar panels);
 - The equipment is located in a position on the roof so as to minimise additional overshadowing on neighbouring properties and public spaces;
 - The equipment does not extend higher than 3.6 metres above the maximum building height; and
- The equipment and screening is integrated into the design of the building to the satisfaction of the responsible authority.

Buildings of individual heritage significance

- Development on sites containing buildings of individual heritage significance where no preferred maximum height is specified on *Map 1A (North)* and *Map 1B (South)* should demonstrate:
 - How the proposed building height responds to the heritage significance of the site and its context; and
 - How the design objectives of this schedule have been met.

Street walls

- Buildings within the commercial zone and mixed use zone should be constructed to the street frontage.
- Street wall height on the following streets should be between 5 and 8 metres:
 - Barkly Street (west of Sydney Road);
 - Union Street;
 - Manallack Street, Railway Place (north of Union Street);
 - Charles Street; and
 - Thomas Street.
- Street wall heights on the following streets should be between 7 and 10 metres:
 - Little Gold Street;
 - Florence Street;
 - Rosser Street;
 - Frith Street;
 - Beith Street;
 - McIver Street;
 - Howarth Street;
 - Wilkinson Street
 - Merri Street; and
 - Saxon Street.
- Street wall height on Sydney Road (including parapets) must be between 8 and 11 metres. A permit cannot be granted to construct a building or carry out works which are not in accordance with this requirement. This does not include land on Sydney Road south of Brunswick Street, where the street wall height (including parapets) should be between 8 and 11 metres.
- Street wall height on the following street should be between 8 and 11 metres:
 - Dawson Street;
 - Victoria Street; and
 - Albert Street (east of Sydney Road).
- Street wall heights on the following streets should be between 9 and 12 metres:
 - Albion Street;
 - Breese Street;

- West Street;
 - Duckett Street;
 - Hope Street;
 - Ovens Street;
 - Merrifield Street;
 - Ballarat Street;
 - Phoenix Street between Sydney Road and the Upfield Rail Line; and
 - Lobb Street.
- Street wall heights on Albert Street (west of Sydney Road) should be between 11 and 14 metres.
 - Street wall heights on Dods Street should be between 12 and 15 metres.
 - Street wall heights on Wilson Avenue should be between 15 and 18 metres.
 - Street wall heights on the following streets should be between 17 and 20 metres:
 - Brunswick Road;
 - Michael Street between Sydney Road and Upfield Rail Line;
 - Weston Street;
 - Staley Street;
 - David Street (West side); and
 - Barkly Street (east of Sydney Road).
 - On secondary street frontages of corner properties having the primary frontage to Sydney Road, the street wall height requirements on the Sydney Road frontage also apply to the secondary street frontage for the depth of the upper level setback.
 - On the following corner properties, the street wall height at the frontage is to apply to the sideage for the depth of the upper level setback:
 - Black Street and Barkly Street;
 - Black Street and Wilson Avenue;
 - Saxon Street and Michael Street;
 - Saxon Street and Phoenix Street;
 - Henry Street and Albert Street;
 - Breese Street and Victoria Street;
 - Boase Street and Ballarat Street;
 - Boase Street and William Street;
 - Staley Street and Blyth Street (south of Blyth);
 - Frith Street and McIver Street;
 - Frith Street and Howarth Street; and
 - Beith Street and Howarth Street.
 - Street facades within the Commercial 1 Zone should extend to both sides of the property boundary.

- Development that seeks to vary the street wall heights must demonstrate how the design objectives and requirements of this schedule will be met.

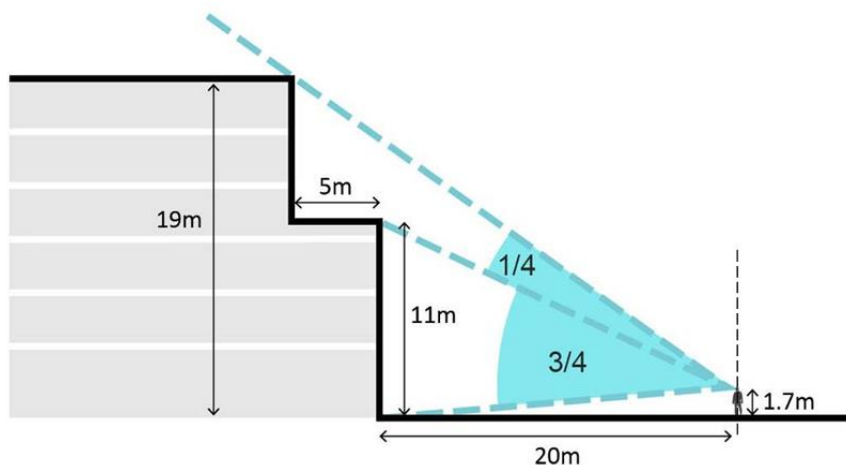
Buildings of individual heritage significance

- Development on sites containing buildings of individual heritage significance where no preferred maximum street wall height is specified on *Map 1A (North)* and *Map 1B (South)* should demonstrate:
 - Whether a street wall is appropriate having regard to heritage significance of the site and its context;
 - How the design objectives of this schedule have been met.

Upper levels (Sydney Road)

- Any part of a building (including balconies but excluding shading devices) above the street wall height should:
 - Be set back at least 5 metres from the street boundary.
 - On narrow corner lots the upper level setback at the secondary street frontage may be varied. Narrow lots are generally those lots where the depth is greater than five times the width, and where the lot size is smaller than 750m².
 - Be designed to ensure that it occupies no more than one quarter of the vertical angle defined by the whole building in the view from an eye-level of 1.7 metres on the opposite side of the street, as illustrated in *Figure 1* below.
 - Where an existing building with a street wall height of less than 11 metres is to be retained for heritage reasons new development may occupy more than one quarter of the vertical angle defined by the whole building outlined in Figure 1 above.
 - Adopt the same street setback for at least 75% of the height of the upper levels to avoid 'wedding cake' built form outcomes.
 - Materials at the upper levels of the building should be distinct from materials of the lower levels of the building.
 - The architectural expression of the upper and lower building components should be complementary and upper levels should be visually recessive.
 - Be designed to respect the form and design of adjacent civic buildings and heritage places.

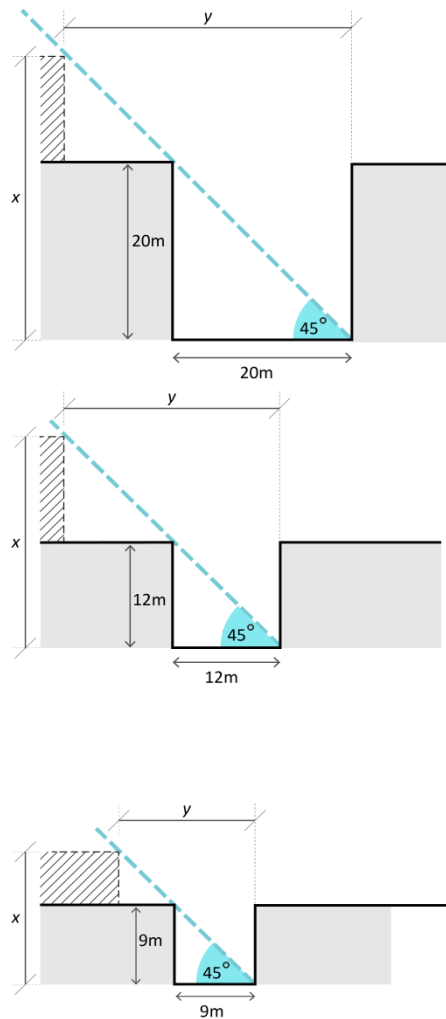
Figure 1: Upper Level Setbacks along Sydney Road



Upper levels (streets other than Sydney Road)

- Any part of a building above the street wall height should:
 - Be setback at least 5 metres from the street boundary. Balconies and other architectural features may protrude into the setback by a maximum of 2 metres.
 - On narrow corner lots the upper level setback at the secondary street frontage may be varied. Narrow lots are generally those lots where the depth is greater than five times the width, and where the lot size is smaller than 750m².
 - From ground level not exceed the horizontal distance from the opposite street boundary as illustrated in *Figure 2* below.
 - Adopt the same street setback for at least 75% of the height of the upper levels to avoid ‘wedding cake’ built form outcomes.
 - Be designed to respect the form and design of adjacent civic buildings and heritage places.
- Development that seeks to vary the upper level setbacks must demonstrate how the design objectives and requirements of this schedule will be met.

Figure 2: Upper level setbacks and heights (streets other than Sydney Road)



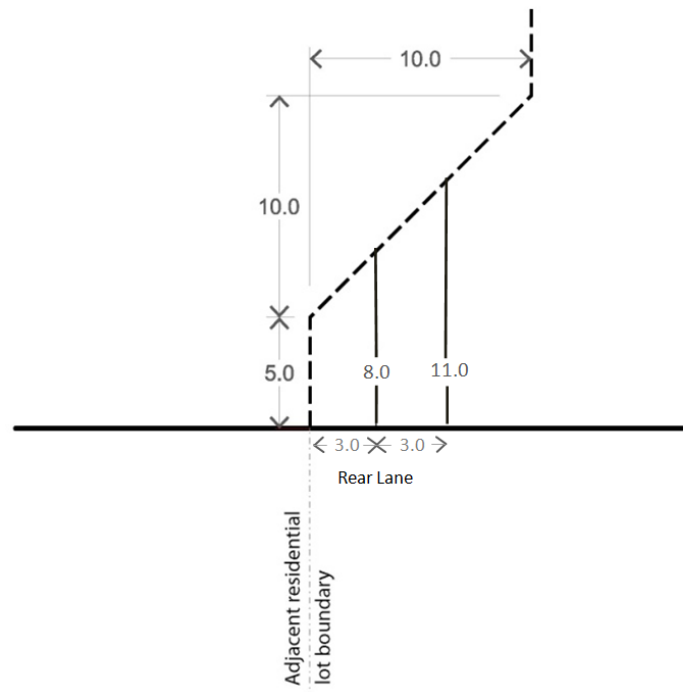
Buildings of individual heritage significance

- Development on sites containing buildings of individual heritage significance where no upper level setback is specified should demonstrate:
 - How the proposed upper level setback responds to the heritage significance of the site and its context; and
 - How the design objectives of this schedule have been met.

Setbacks to residential land

- Any part of a building adjacent to residentially zoned land outside the activity centre (including across a lane) should be set back from the residential boundary at that interface by a dimension equivalent to its height above 5 metres, up to a maximum setback of 10 metres, as illustrated in *Figure 3* below. This equates to:
 - A maximum height of 5 metres at the boundary of the adjacent residential property.
 - A maximum height of 8 metres where the site is separated from the adjacent residential property by a 3 metre wide lane.
 - A maximum height of 11 metres where existing lanes are widened to 6 metres.

Figure 3: Setbacks adjacent to residentially zoned land outside the activity centre



Building layout and detailed design

- Development should incorporate active edges at street level fronting all streets (except rear access lanes) and the Upfield Shared Path in accordance with *Map 3: Building Edge Conditions* to invigorate street life and contribute to a safe and pedestrian friendly environment. The Frontage types in *Map 3* are as follows:
 - Frontage Type A: Retail – A display window and/or entrance, measuring 65 - 80% of the width of the street frontage of each individual premise.
 - Frontage Type B: Commercial – A display window and/or entrance, measuring at least 60% of the width of the street frontage of each individual premise.
 - Frontage Type C: Residential – Individual entry doors to ground floor dwellings. Privacy is to be provided by elevating the ground floor approximately 0.5 to 1 metre above the street level and/or provide a landscaped front setback.
- Development that abuts the Upfield Shared Path should be designed to avoid large areas of blank walls. Where unavoidable, large areas of blank walls should be treated with materials, artwork or in other ways that provide an attractive and visually interesting environment.
- Development should incorporate windows in all upper level facades facing streets and the Upfield Shared Path.
- Development should minimise the impact of vehicle access and car parking on the public realm by:
 - Locating vehicle access at the rear of buildings where possible;
 - On secondary frontages, rear access is preferred but where not possible, vehicle access should be provided to the side of corner properties away from the front façade; and
 - Locating car parking where it cannot be seen from the public realm.
- In commercial and mixed use zones, development should have a ground floor ceiling height that allows for a range of commercial uses.

- Development should incorporate awnings over the footpath for the full width of the building frontage along Sydney Road and Key Pedestrian Streets as set out in *Sydney Road and Upfield Corridor Strategic Framework Plan*.
- Services cabinets should be located at the rear of buildings wherever possible, or the side of corner buildings away from the front façade where rear access is not available. Where they can only be located in the front façade, the size of services cabinets should be minimised and they should be integrated with the overall façade design.
- Building facades on the street boundaries of Sydney Road should incorporate vertical articulation to reinforce the prevailing fine-grain pattern of subdivision and buildings.

Public realm

- Development adjacent to Jewell, Brunswick and Anstey Railway Stations should maintain or enhance the visibility of and access to railway station buildings.
- Development should incorporate the proposed public linkages indicatively shown on *Proposed Public Open Space Network, Map 2A (North) and 2B (South)*.
- Development should maximise permeability through the Activity Centre and the accessibility to the Upfield Shared Path.
- Development should not overshadow the opposite footpath of Sydney Road and Key Pedestrian Streets (as defined in *Sydney Road and Upfield Corridor Strategic Framework Plan, Map 4A(North) and 4B(South)*) between 10.00am and 2.00pm at the equinox.
- Development should not overshadow more than 50% of any existing or proposed public space, including parks and plazas, between 10.00am and 2.00pm at the equinox.

Upfield shared path interface

- The ground floor of development abutting the Upfield Shared Path should be set back a minimum of 1 metre.

3.0

11/08/2016
C134

Exemption from notice and review

An application to construct a building or construct or carry out works is exempt from the notice requirements of Section 52(1) (a), (b) and (d), the decision requirements of Section 64(1), (2) and (3) and the review rights of Section 82(1) of the *Planning and Environment Act 1987* (the Act) unless the proposal seeks to do any of the following:

- Exceed the preferred maximum building height specified in section 2.0 of this schedule, or
- Exceed the preferred maximum street wall height specified in section 2.0 of this schedule, or
- Reduce the setbacks above the street wall specified in section 2.0 of this schedule, or
- Reduce the rear setback requirements specified in section 2.0 of this schedule.

An application to subdivide land is exempt from the notice requirements of Section 52 (1) (a), (b) and (d), the decision requirements of Section 64 (1), (2) and (3) and the review rights of Section 82 (1) of the Act.

4.0

11/08/2016
C134

Decision guidelines

Before deciding on an application, the responsible authority must consider, as appropriate:

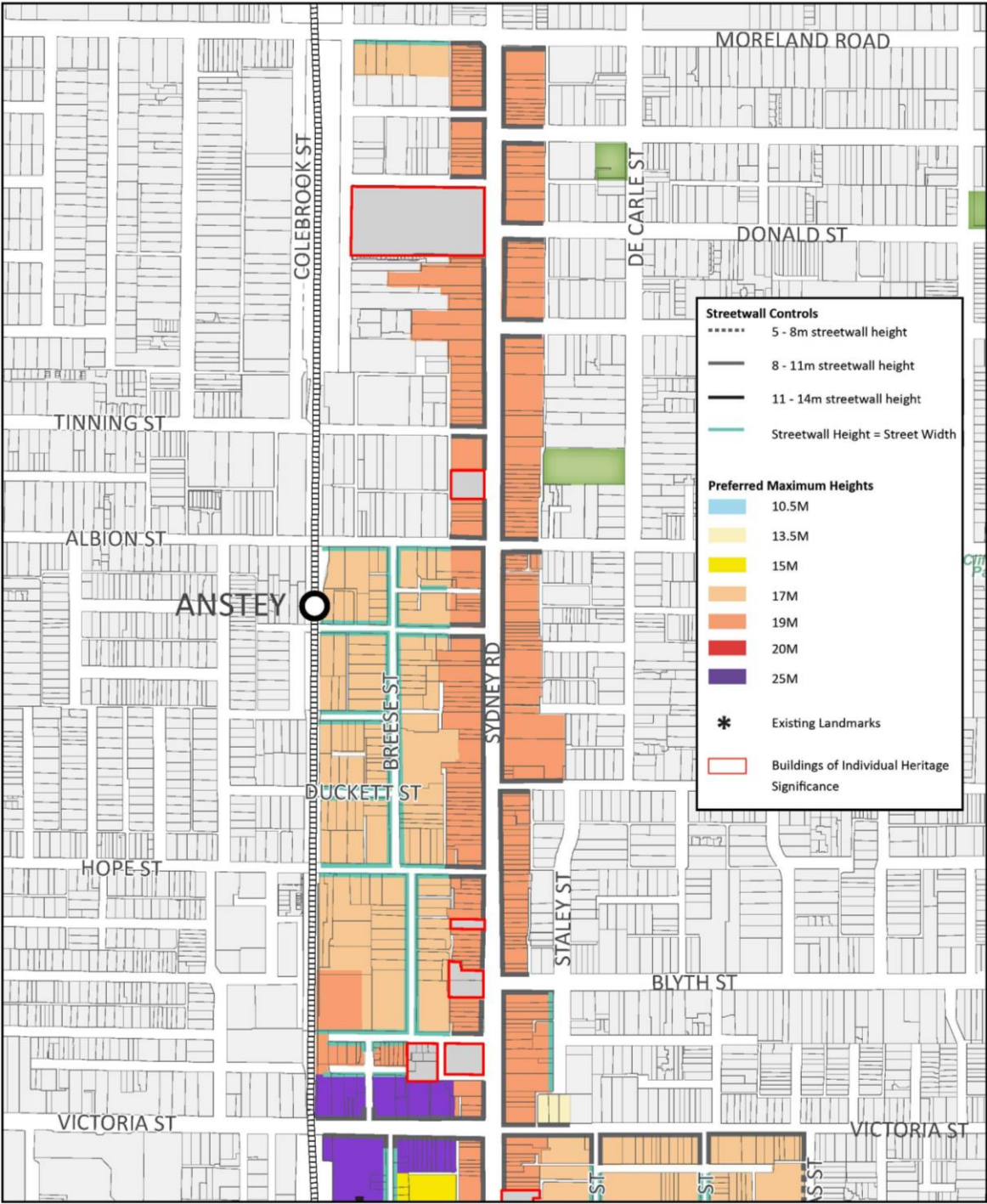
- The Sydney Road and Upfield Corridor Strategic Framework Plan.
- The opportunities and constraints of the site.
- Whether the maximum building height is achievable having regard to lot size, dimensions (width and depth) and/or those sites within or adjoining the Heritage Overlay.
- Whether an increased upper level setback is required having regard to the heritage significance of the site or an adjoining site within the Heritage Overlay.
- Whether the preferred maximum street wall height is achievable having regard to the heritage significance of the site or an adjoining site within the Heritage Overlay.
- The extent to which development achieves the design objectives in Part 1.0 of this schedule.

5.0

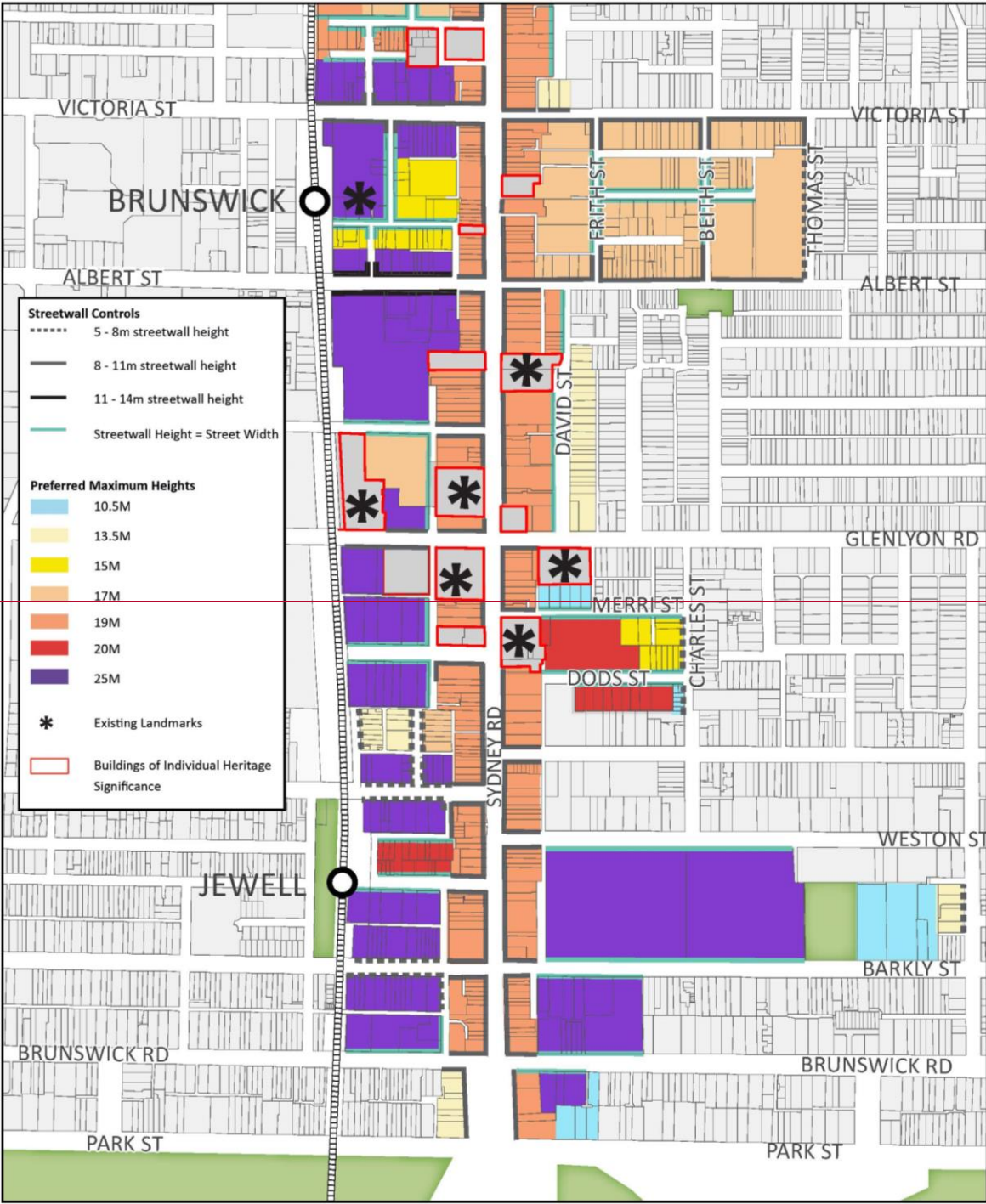
11/08/2016
C134

References

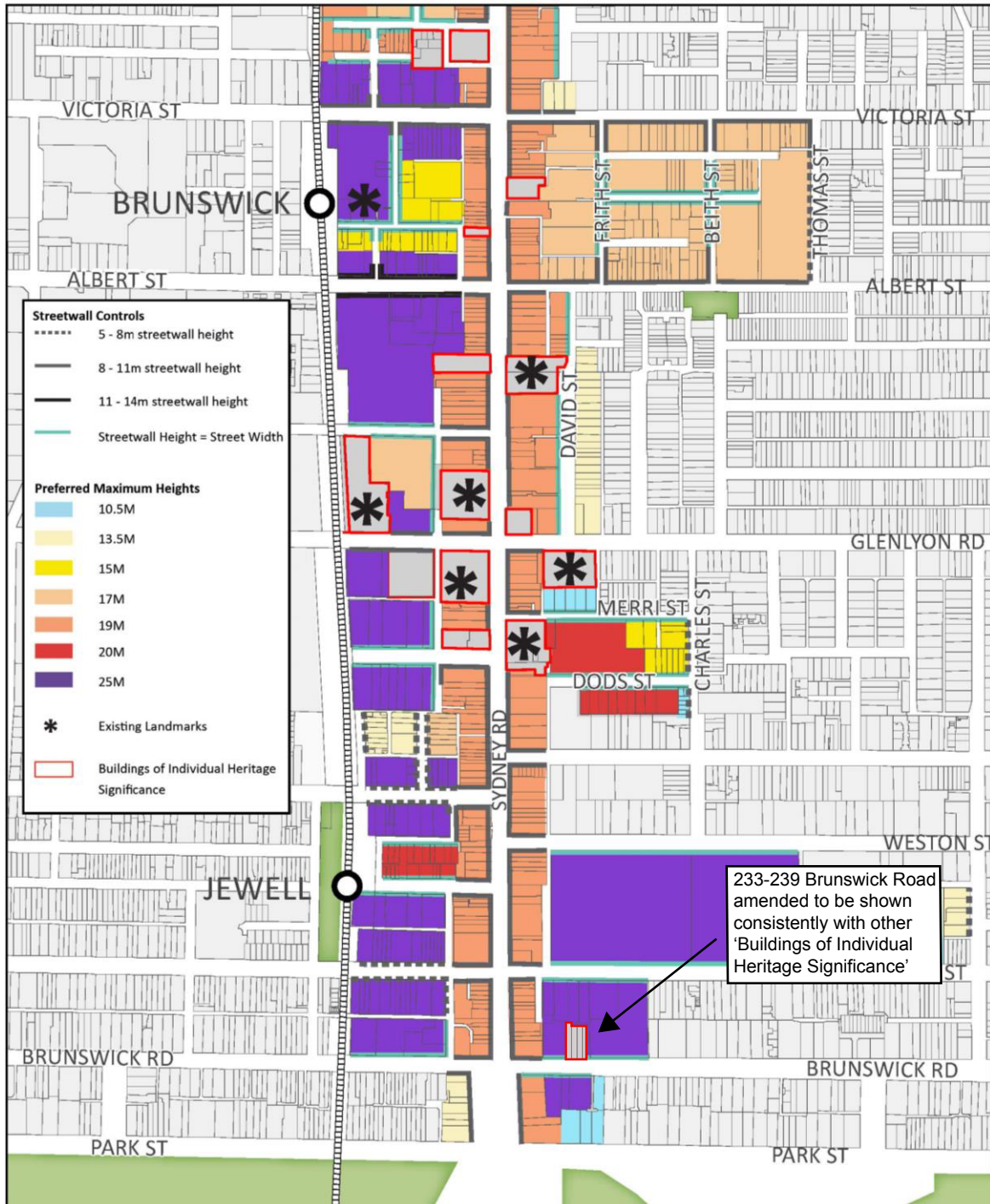
Sydney Road and Upfield Corridor Strategic Framework Plan, Moreland City Council, 2014



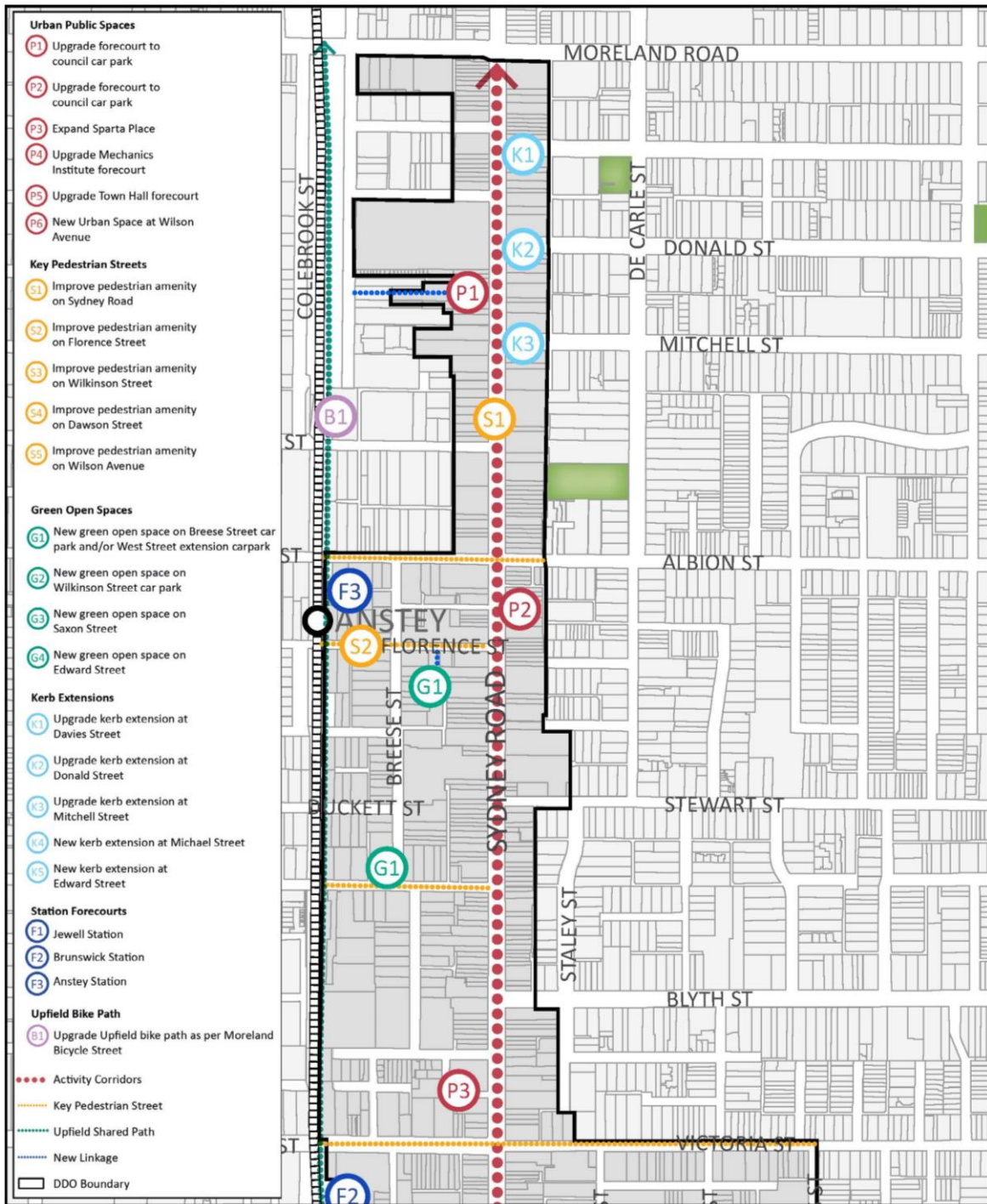
Map 1A: Overall Building and Streetwall Heights (North)



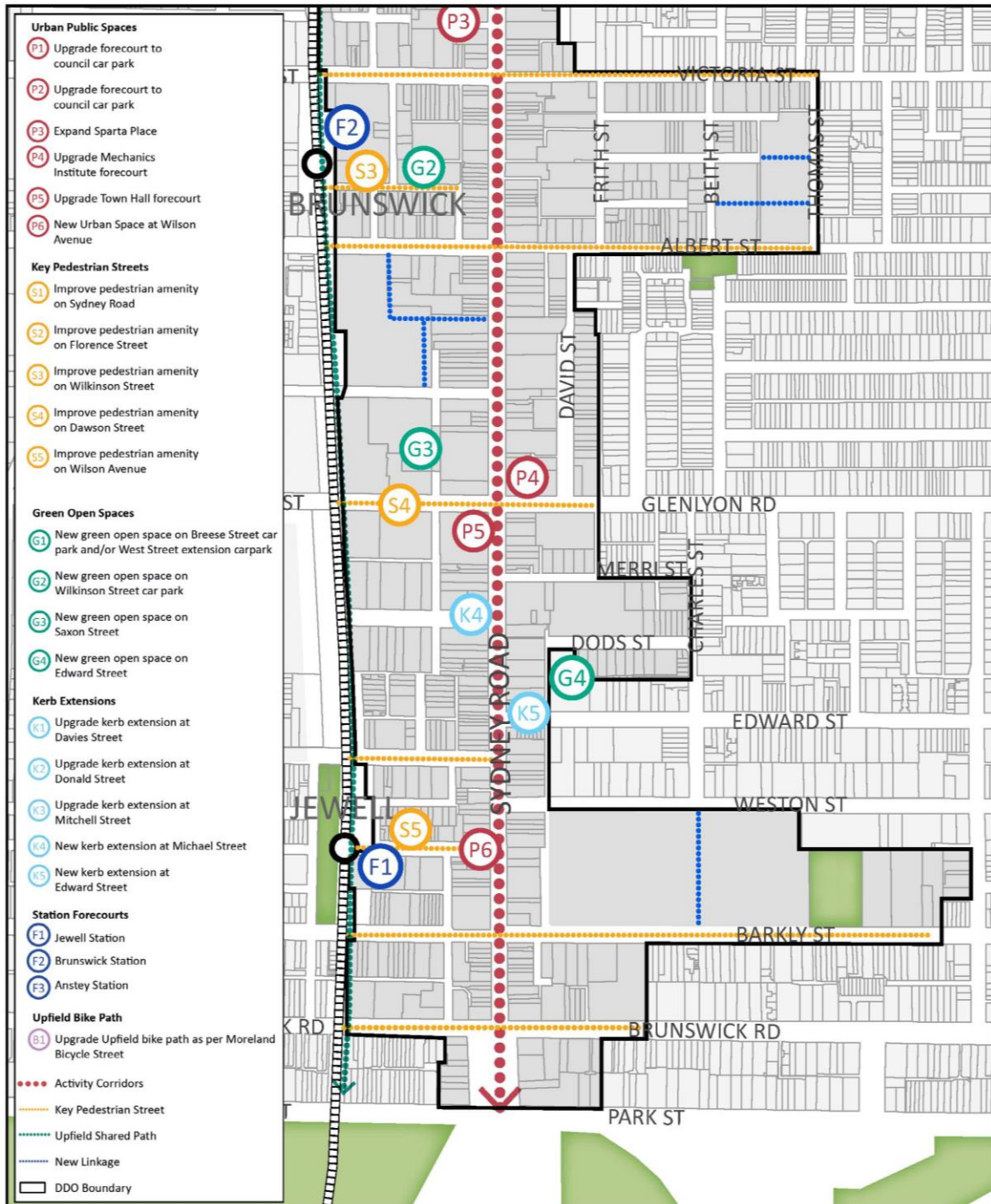
Map 1B: Overall Building and Streetwall Heights (South)



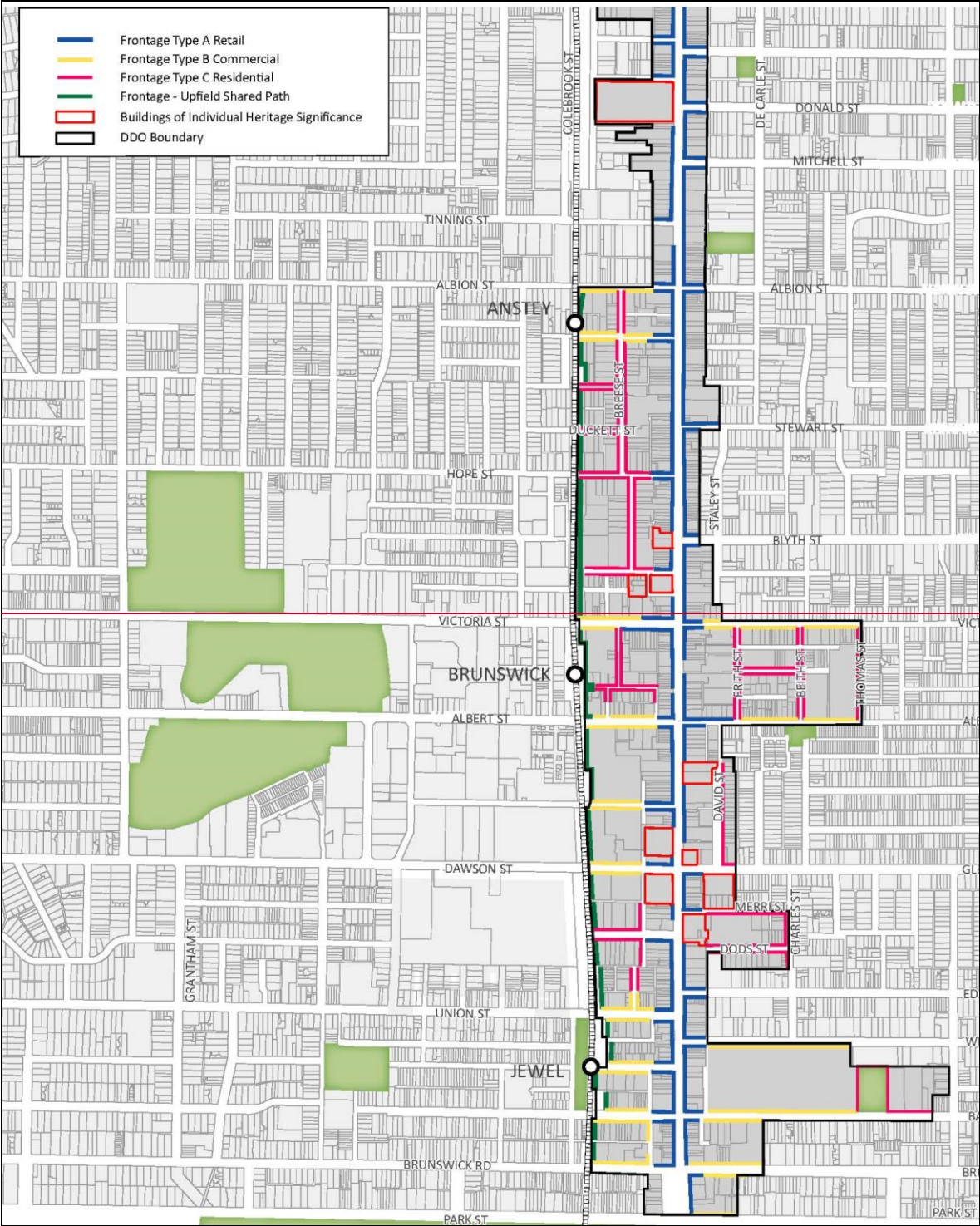
Map 1B: Overall Building and Streetwall Heights (South)



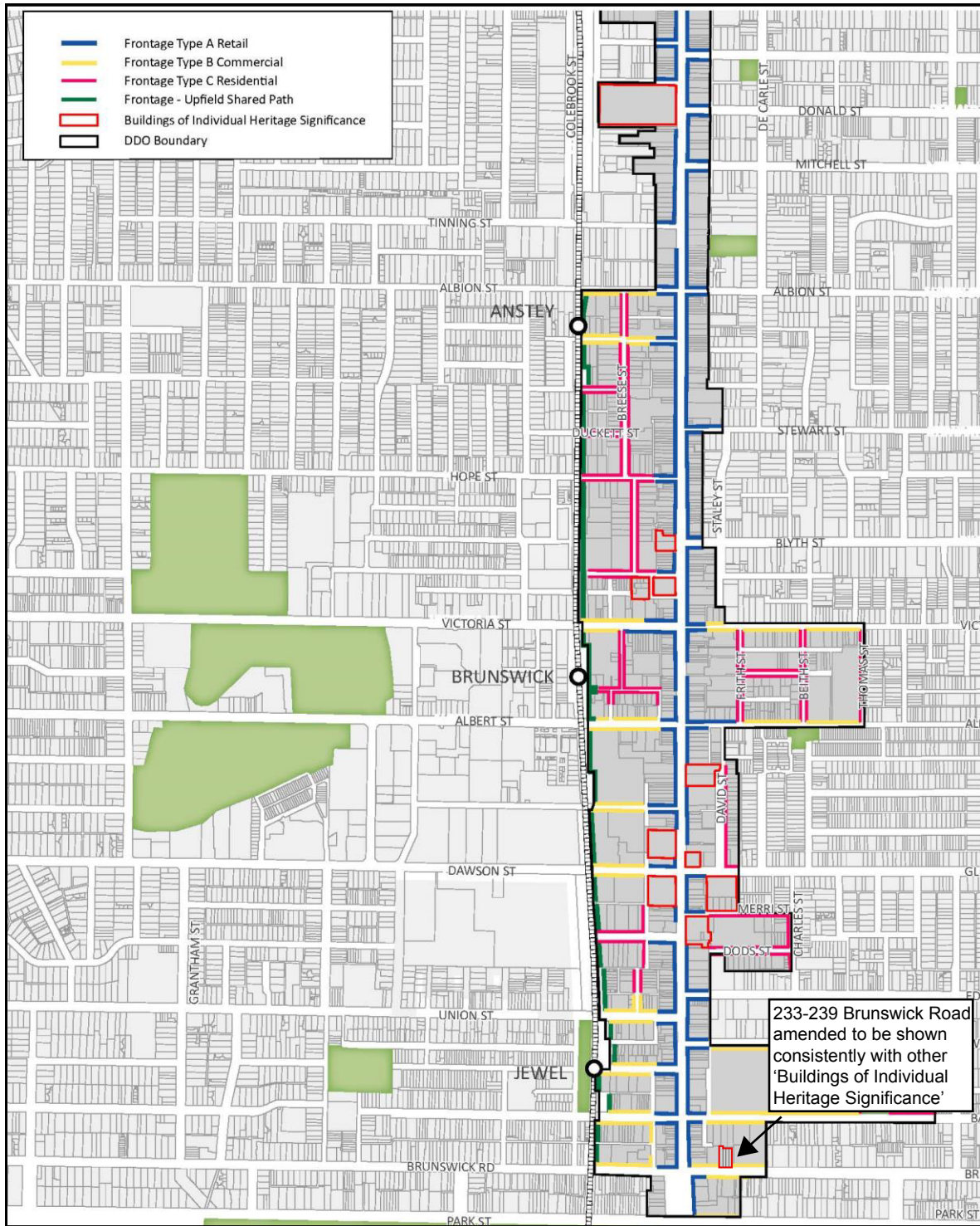
Map 2A: Open Space and Public Realm Network (North)



Map 2B: Open Space and Public Realm Network (South)



Map 3: Building Edge Conditions



Map 3: Building Edge Conditions